
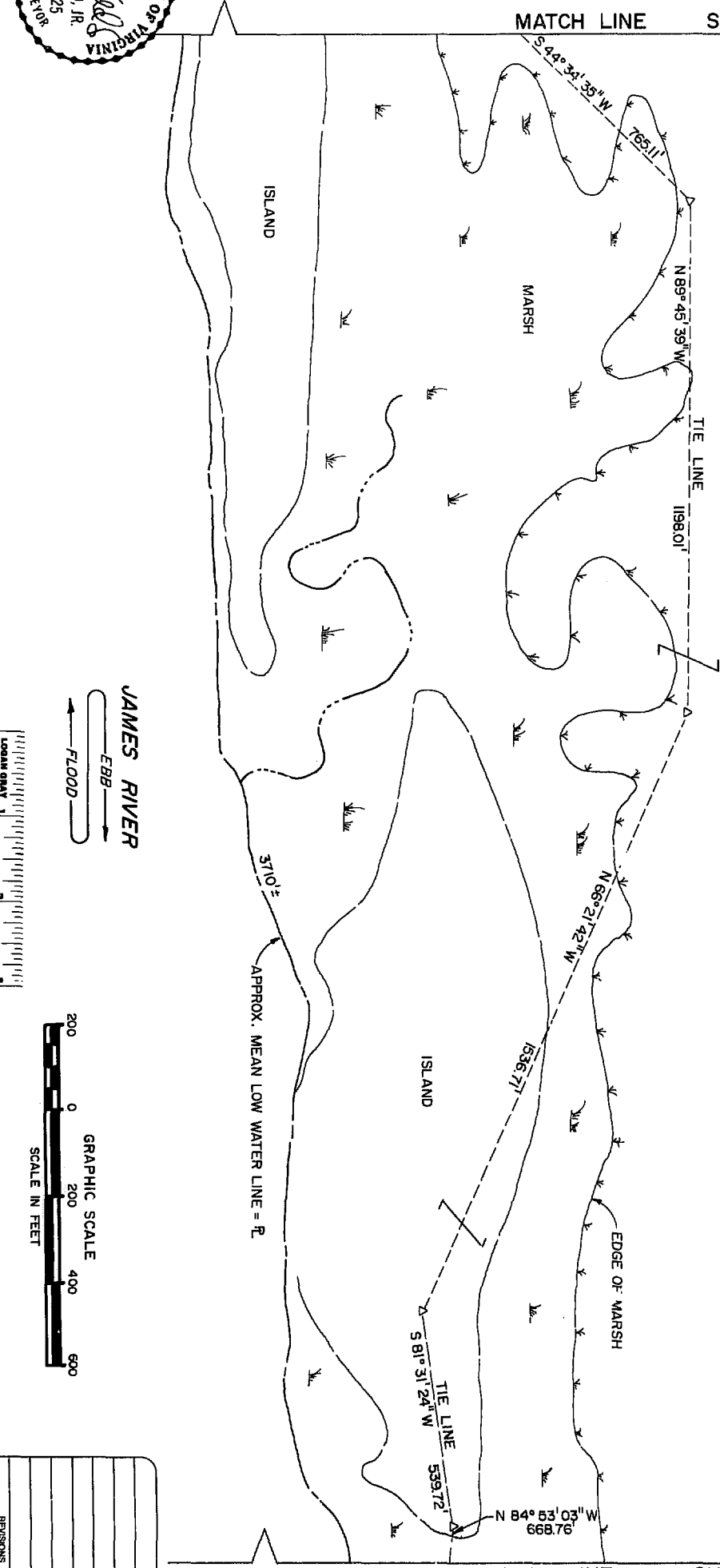


MATCH LINE SHEET 7

MATCH LINE SHEET 6

MATCH LINE SHEET 4

THE GOVERNOR'S LAND  
DB 114 Pg. 293 FB. 25 Pg. 27  
62,919,109 SQ. FT. = 1444.424 ACRES  
(INCLUDES MARSH AREA)




REVISIONS

NO.	DATE	DESCRIPTION

DATE	08 JULY 1988
SCALE	1" = 200'
DESIGNER	WJK
DRAWN	ELW
CHECKED	
JOB NO.	18017572000
PRJ. NO.	
SHEET	5 OF 10
FILE NO.	

BOUNDARY SURVEY  
OF  
**THE GOVERNOR'S LAND**  
Located in James City County, Virginia  
REFERENCE: DEED BOOK 114 PAGE 293  
PLAT BOOK 25 PAGE 27



**BENGTSON, DeBELL, ELKIN & TITUS, LTD.**  
ENGINEERS • SURVEYORS • PLANNERS • LANDSCAPE ARCHITECTS  
184 BUSINESS PARK DRIVE, SUITE 203, VIRGINIA BEACH, VIRGINIA 23462  
(804) 490-3595 (804) 877-5080

OFFICE LOCATIONS

- ONEBETTERFIELD COUNTY, VIRGINIA
- FAIRFAX COUNTY, VIRGINIA
- LEEDS COUNTY, VIRGINIA
- PRINCE WILLIAM COUNTY, VIRGINIA
- VIRGINIA BEACH, VIRGINIA
- ANN ARUNDEL COUNTY, MARYLAND
- MONTGOMERY COUNTY, MARYLAND

15 14 13 12 11 10 9 8 7 6 5 4 3 2 1