

VICINITY MAP 1" = 2000'

OWNER'S CONSENT & DEDICATION

I, the undersigned, being the owner of the above described land, do hereby consent and dedicate to the public use of the State of Virginia the above described land for the purpose of a highway.

BY *James Baxter Berryhill*

STATE OF VIRGINIA

1. *James Baxter Berryhill* of the County of *Stafford* State of Virginia, do hereby certify that the above described land is the property of the undersigned and that the same is being dedicated to the public use of the State of Virginia for the purpose of a highway.

2. *James Baxter Berryhill* of the County of *Stafford* State of Virginia, do hereby certify that the above described land is the property of the undersigned and that the same is being dedicated to the public use of the State of Virginia for the purpose of a highway.

3. *James Baxter Berryhill* of the County of *Stafford* State of Virginia, do hereby certify that the above described land is the property of the undersigned and that the same is being dedicated to the public use of the State of Virginia for the purpose of a highway.

CLERK'S CERTIFICATE

I, the undersigned, being the Clerk of the State of Virginia, do hereby certify that the above described land is the property of the undersigned and that the same is being dedicated to the public use of the State of Virginia for the purpose of a highway.

DATE *47* DAY *91*

CERTIFICATE OF APPROVAL

I, the undersigned, being the Agent of the Governing Body, do hereby certify that the above described land is the property of the undersigned and that the same is being dedicated to the public use of the State of Virginia for the purpose of a highway.

DATE *2/18/88* AGENT OF GOVERNING BODY

DATE *2/18/88* HEALTH DEPT.

DATE *2/18/88* HIGHWAY DEPT.

SURVEYOR'S STATEMENT

I, the undersigned, being the Surveyor, do hereby certify that the above described land is the property of the undersigned and that the same is being dedicated to the public use of the State of Virginia for the purpose of a highway.

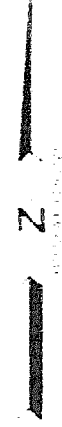
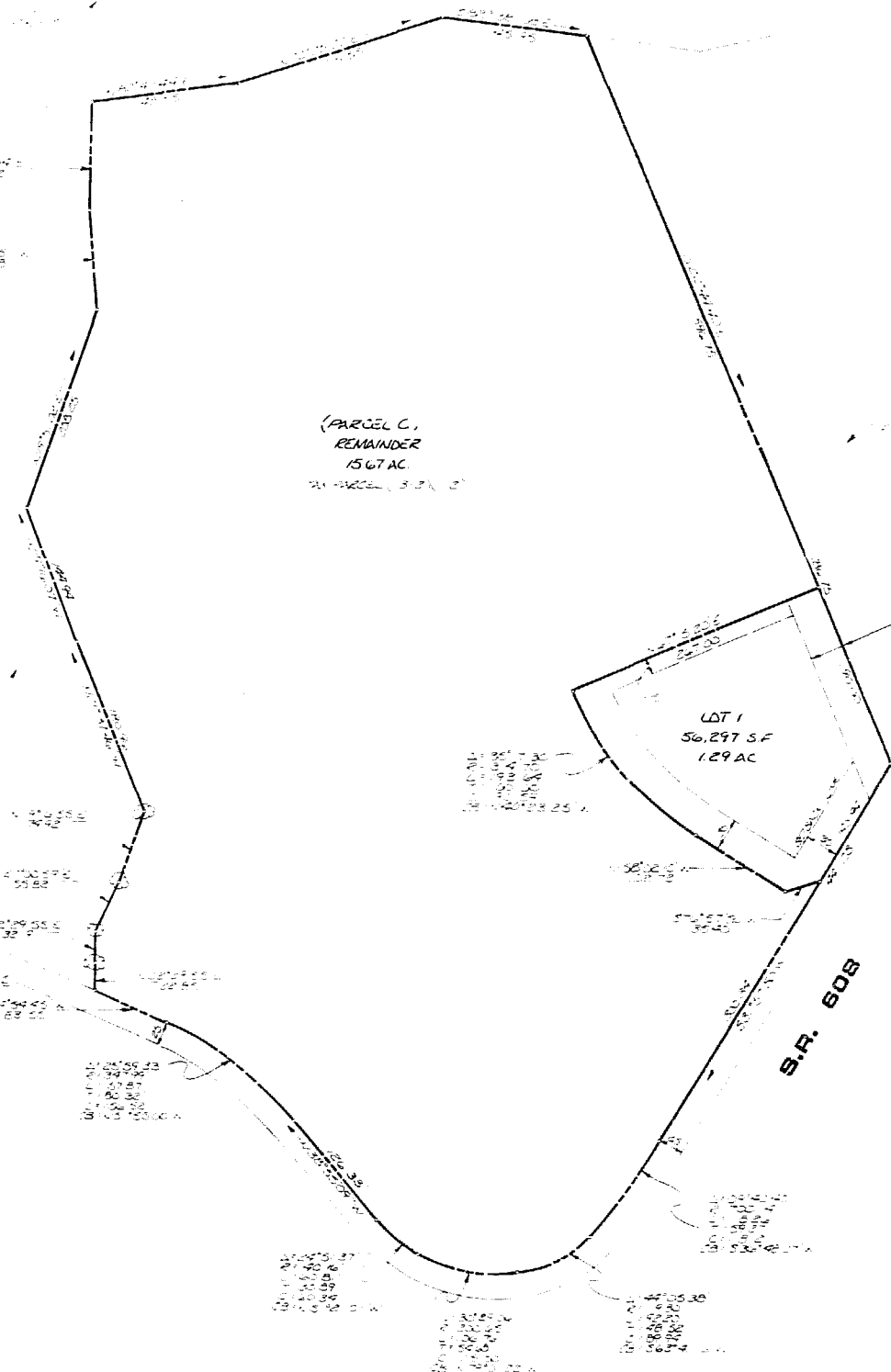
DATE *2/18/88*

SOURCE OF TITLE


THE SOURCE OF TITLE IS THE PROPERTY OF *JAMES B BERRYHILL* OF THE COUNTY OF *STAFFORD* STATE OF *VIRGINIA* WHO HAS HERETOFORE BEEN THE OWNER OF THE ABOVE DESCRIBED LAND.



BUSINESS RECORDS CORPORATION



Recorded *3:48 p.m.*  
*10th* day of *March*, *1988*  
in  
P. B. No. *383* pages *237*  
*Robert Stewart* Clerk



**AES**, a professional corporation  
1761 Jamestown Road, Williamsburg, Va. 23185  
804-253-0040  
Engineering, Planning, Surveying

**PLAT OF LOT 1 - BERRYHILL  
FOR CONVEYANCE FROM JAMES  
BAXTER BERRYHILL  
TO JAMES BAXTER BERRYHILL &  
PATRICIA PETERSON BERRYHILL**  
STONEHOUSE DISTRICT JAMES CITY COUNTY VIRGINIA



No.	DATE	REVISION / COMMENT / NOTE	BY

Designed	Drawn
Scale	Date
Project No.	5380
Drawing No.	1 of 1