

**DEED CERTIFICATE:**

The subdivision of land as shown on this plat is with the free consent and in accordance with the desires and wishes of the undersigned owners.

James O. Ford Jr.  
Frances J. Ford

**NOTARIZATION:**

State of Virginia  
City/County of James City  
to wit I, Lynn G. Evans, a notary public in and for the City/County and State aforesaid do hereby certify that the person whose name is signed to the foregoing writing have acknowledged the same before me in my City/County aforesaid.  
Given under my hand and seal this 25<sup>th</sup> day of September, 1987.  
My commission expires March 13, 1991

**SURVEYOR'S CERTIFICATE:**

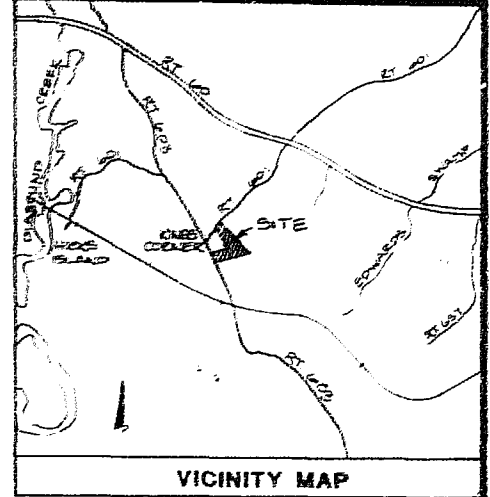
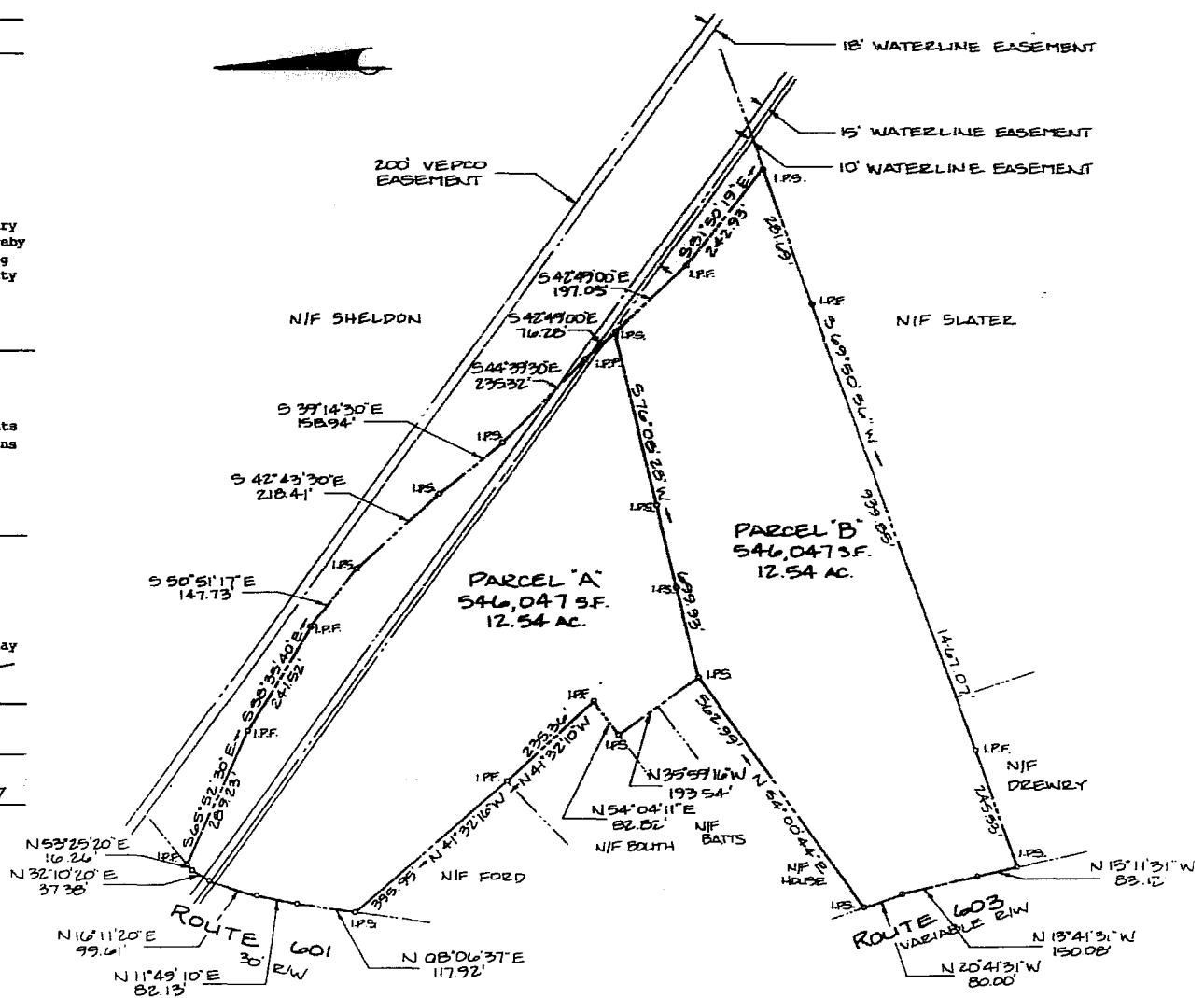
To the best of my knowledge and belief all of the requirements set forth in the ordinance for approving plats of subdivisions for recordation in James City County, Virginia, have been complied with.

Lynn G. Evans C.L.S. #1279  
Lynn G. Evans, C.L.S.

**CERTIFICATE OF APPROVAL:**

This subdivision as shown on this plat is approved by the undersigned in accordance with subdivision regulations and may be committed to record.



[Signature] 2/ 88  
[Signature] 10/187  
Agent of Governing Body Date  
J. N. Hall 9-28-87  
Highway Department Date  
D. P. Price 9-22-87  
Health Department Date



TM (10-1) (1-35)



2:55 pm.  
Recorded 23<sup>rd</sup> day of February, 1988  
DB No. 381-697  
[Signature]

3481A		THE DEYOUNG-JOHNSON GROUP, INC. ENGINEERS · ARCHITECTS · SURVEYORS P.O. BOX 197 WILLIAMSBURG, VIRGINIA 23187 (804) 253-0673		A SUBDIVISION OF A PARCEL OF LAND STANDING IN THE NAME OF <b>JAMES O. &amp; FRANCES J. FORD</b> JAMES CITY COUNTY, VIRGINIA
	DATE SEPT. 17, 1987	DESIGNED	DRAWN	SCALE 1"=200'