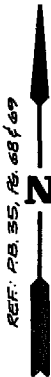



R/W ACQUISITION
 AREA = 1,240 S.F.
 0.0285 AC.±

CITY OF WILLIAMSBURG
 REMAINING AREA
 14.2214 AC.±
 D.B. 57, P. 450
 P. 35, P. 48 & 60




9:39 AM
 Revised SA
 Date: OCT. 1987
 D No. 81
 239



AES, a professional corporation
 1761 Jamestown Road, Williamsburg, Va. 23185
 804-253-0040
 Engineering, Planning, Surveying

**PLAT OF CONVEYANCE AND
 DEDICATION OF RIGHT-OF-WAY
 CONTAINING 1,240 S.F.
 FROM: CITY OF WILLIAMSBURG
 TO: VIRGINIA DEPARTMENT OF TRANSPORTATION**
 CITY OF WILLIAMSBURG VIRGINIA



No.	DATE	REVISION / COMMENT / NOTE	BY

Designed GAM	Drawn GSS
Scale 1"=105'	Date JUNE 25, 2007
Project No. 6292-B	
Drawing No. PLAT	