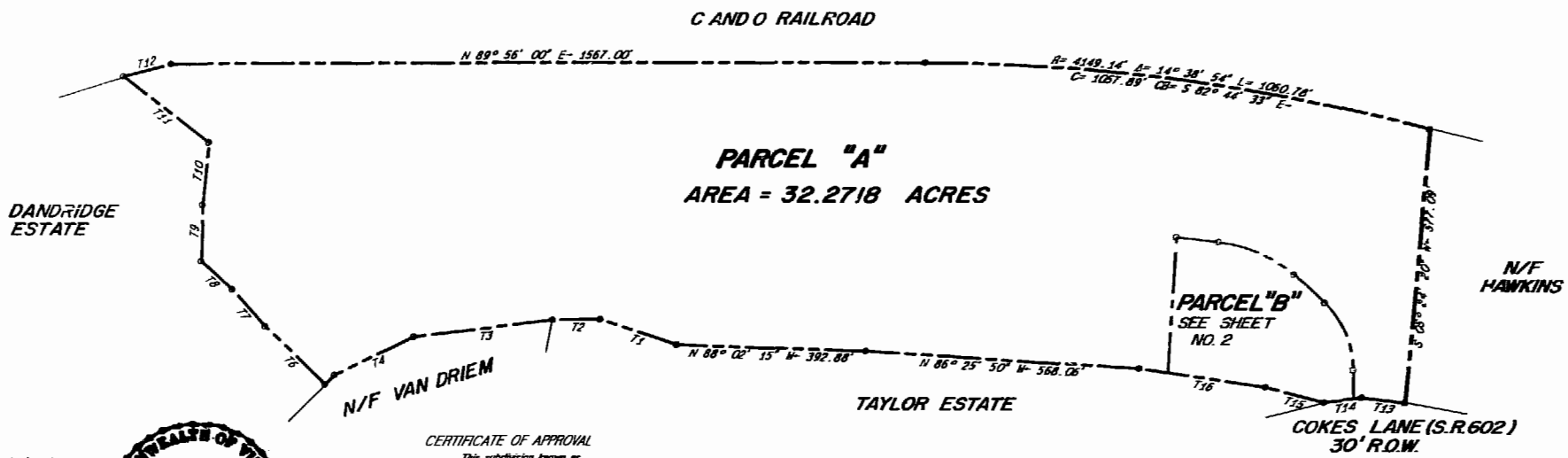


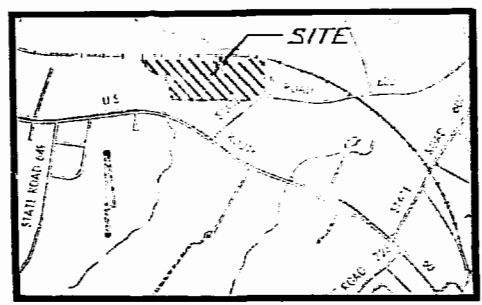
| LINE | BEARING | DISTANCE |
|------|-----------------|----------|
| T1 | N 72° 36' 45" W | 188.45 |
| T2 | S 05° 13' 10" W | 100.00 |
| T3 | S 05° 05' 10" W | 250.00 |
| T4 | S 64° 22' 10" W | 184.15 |
| T5 | S 45° 45' 10" W | 28.12 |
| T6 | N 45° 22' 30" W | 175.27 |
| T7 | N 45° 08' 20" W | 102.25 |
| T8 | N 45° 43' 35" W | 87.67 |
| T9 | N 02° 07' 30" E | 117.68 |
| T10 | N 05° 53' 10" E | 130.24 |
| T11 | N 02° 06' 10" W | 226.30 |
| T12 | N 75° 53' 50" E | 103.02 |
| T13 | N 02° 56' 40" W | 23.22 |
| T14 | S 05° 01' 00" W | 77.91 |
| T15 | N 75° 28' 25" W | 125.10 |
| T16 | N 61° 47' 55" W | 255.40 |



SURVEYOR'S CERTIFICATE
 I hereby certify that to the best of my knowledge and belief, all of the requirements of the Board of Supervisors and Ordinances of the County of James City, Virginia, regarding the platting of subdivisions within the County have been complied with.
 Given under my hand this 26th day of Aug., 1987.
Charles R. Osborne
 State Certified Land Surveyor



CERTIFICATE OF APPROVAL
 This subdivision known as _____ Subdivision is approved by the undersigned in accordance with existing subdivision regulations and may be admitted to record.
 Date 9-14-87 J. D. Hall Highway Engineer
 Date 9-11-87 E. Neal Bagale Health Officer
 Date 9/15/87 W. M. J. Agent or Representative of Governing Body

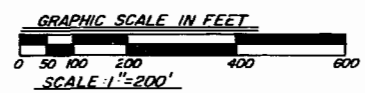


OWNER'S CERTIFICATE
 This subdivision of property as shown hereon is with the free consent and in accordance with the desires of the undersigned Owner.
 of Jack L. Massie, Pres.
 Agent Virginia M. Massie
 Self Secy.
 STATE OF Virginia TO WIT:
Delbert Lee Farnham a Notary
 Public in and for the City and State aforesaid do hereby certify that Jack L. Massie

STATE OF VIRGINIA, COUNTY OF JAMES CITY
 In the clerk's office of the circuit court of the County of James City this 30th day of September, 1987. The map shown hereon was presented and admitted to the record as the law directs.
 Teste: _____ Clerk
 Plat Book: 46 Page: 59+60

_____ whose _____ are signed to the foregoing writing bearing of the 26th day of August have acknowledged the same before me in my City and State aforesaid.
 Given unto my hands this 24th day of September, 1987.
Delbert Lee Farnham
 Notary Public
 My commission expires 11-20-90

PLAT OF
PARCELS "A" & "B"
 BEING A SUBDIVISION OF PROPERTY STANDING IN THE NAME OF
JACK L. MASSIE CONTRACTORS, INC.
 STONEHOUSE DISTRICT JAMES CITY COUNTY
 AUGUST 25, 1987 SCALE: 1"=200'/40
Lengley and McDonald, P.C.
 ENGINEERS PLANNERS SURVEYORS
 VIRGINIA ES&A AND L. MASSIE CONTRACTORS



3:59 pm.
30th September, 1987
30th 211