

NO	ANGLE	RADIUS	ARC	TANGENT	CHORD	CHD. BEG.
3	15°54'55"	325.00'	90.28'	5.43'	89.99'	S 18°35'28" E
4	14°06'13"	325.00'	80.00'	2.20'	79.80'	S 33°36'02" E
5	5°06'21"	325.00'	28.96'	14.49'	28.95'	S 43°12'20" E
6	4°54'56"	299.29'	25.66'	12.85'	25.67'	S 48°12'53" E

The boundary line adjustment as shown on this plat is with the free consent and in accordance with the desires and wishes of the undersigned owners.

1. [Signature] Lot 8
 2. [Signature] Lot 9
 3. Donald E. Hunter Lot 7
 4. Sam M. Malone Lot 11
 or Judy K. Pomeroy/John S. ... Lot 10
 5. William Ed Digges Lot 6

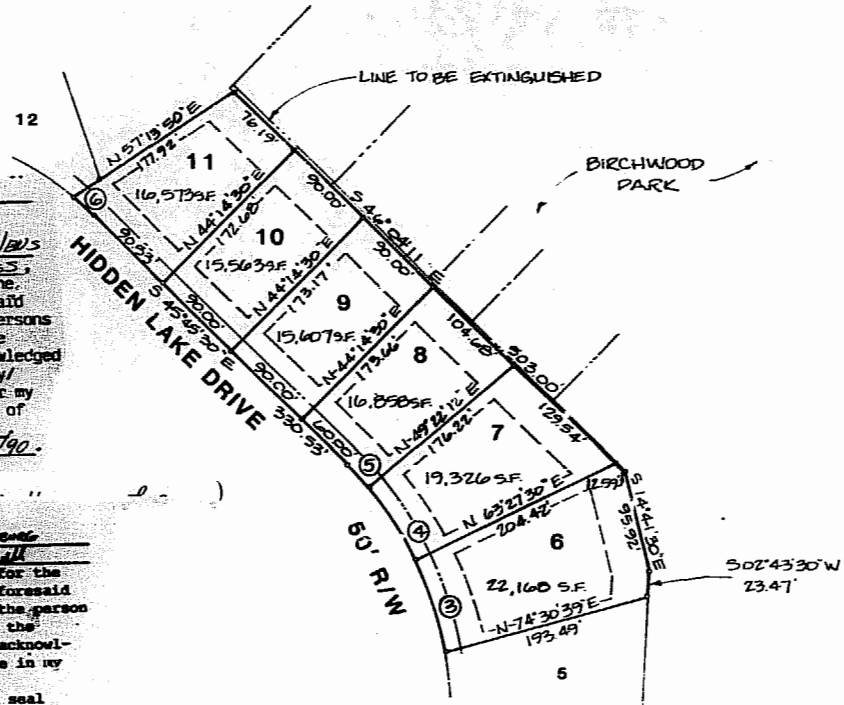
Notarized for Kenneth L. ... Signature Only
 State of Virginia
 County of James City
 To wit I, [Signature]
 a notary public in and for the County of James City and the State of Virginia do hereby certify that the persons whose names are signed to the foregoing writing have acknowledged the same before me in my County aforesaid.
 Given under my hand and seal this 20 day of July, 1987.
 My commission expires April 20 1989.

The boundary line adjustment as shown on this plat is approved by the undersigned in accordance with subdivision regulations and may be committed to record.


[Signature] 9/30/87 Date
 Planning Department



State of Virginia
 City/County of Newport News
 to wit I, Nancy K. Kruss,
 a notary public in and for the City/County and State aforesaid do hereby certify that the persons whose names are signed to the foregoing writing have acknowledged the same before me in my City/County aforesaid. Given under my hand and seal this 23 day of September, 1987.
 My commission expires 2/23/90.

State of Virginia
 City/County of Williamsburg
 to wit I, W. P. Campbell
 a notary public in and for the City/County and State aforesaid do hereby certify that the person whose name is signed to the foregoing writing have acknowledged the same before me in my City/County aforesaid. Given under my hand and seal this 29 day of September, 1987.
 My commission expires Aug 28, 1989.
 Notarized for William Ed Digges ONLY.



BUILDING SETBACKS
 FRONT - 35'
 REAR - 35'
 SIDE - 10'



1 OF 1	86-83	 THE DEYOUNG-JOHNSON GROUP, INC. ENGINEERS · ARCHITECTS · SURVEYORS P.O. BOX 197 WILLIAMSBURG, VIRGINIA 23187 (804) 253-0673		10:24 am 30th Sept 1987 [Signature]	PLAT OF BOUNDARY LINE ADJUSTMENT ROLLING WOODS SUBDIVISION SECTION 1 THE DIGGES BROTHERS, INC. - OWNER/DEV. JAMES CITY COUNTY, VIRGINIA