

OWNERS CONSENT:
 THIS BOUNDARY LINE ADJUSTMENT IS WITH THE
 FREE CONSENT AND IN ACCORDANCE WITH THE WISHES
 AND DESIRES OF THE UNDERSIGNED OWNERS AND
 PROPRIETORS

BY George J. Chohany DATE 2/25/86

BY Doris Chohany DATE 2/25/86

I, W.S. Miller Jr. A NOTARY PUBLIC
 IN AND FOR THE City of Williamsburg OF VIRGINIA
 DO HEREBY CERTIFY THAT THE ABOVE NAMED PERSONS
 WHOSE NAMES ARE SIGNED TO THE FOREGOING WRITING
 HAVE ACKNOWLEDGED THE SAME BEFORE ME IN MY CITY
 AND STATE AFORESAID.
 GIVEN UNDER MY HAND THIS 25th DAY OF FEB.
1986.

SIGNED W.S. Miller Jr.
 MY COMMISSION EXPIRES MAY 27, 1987


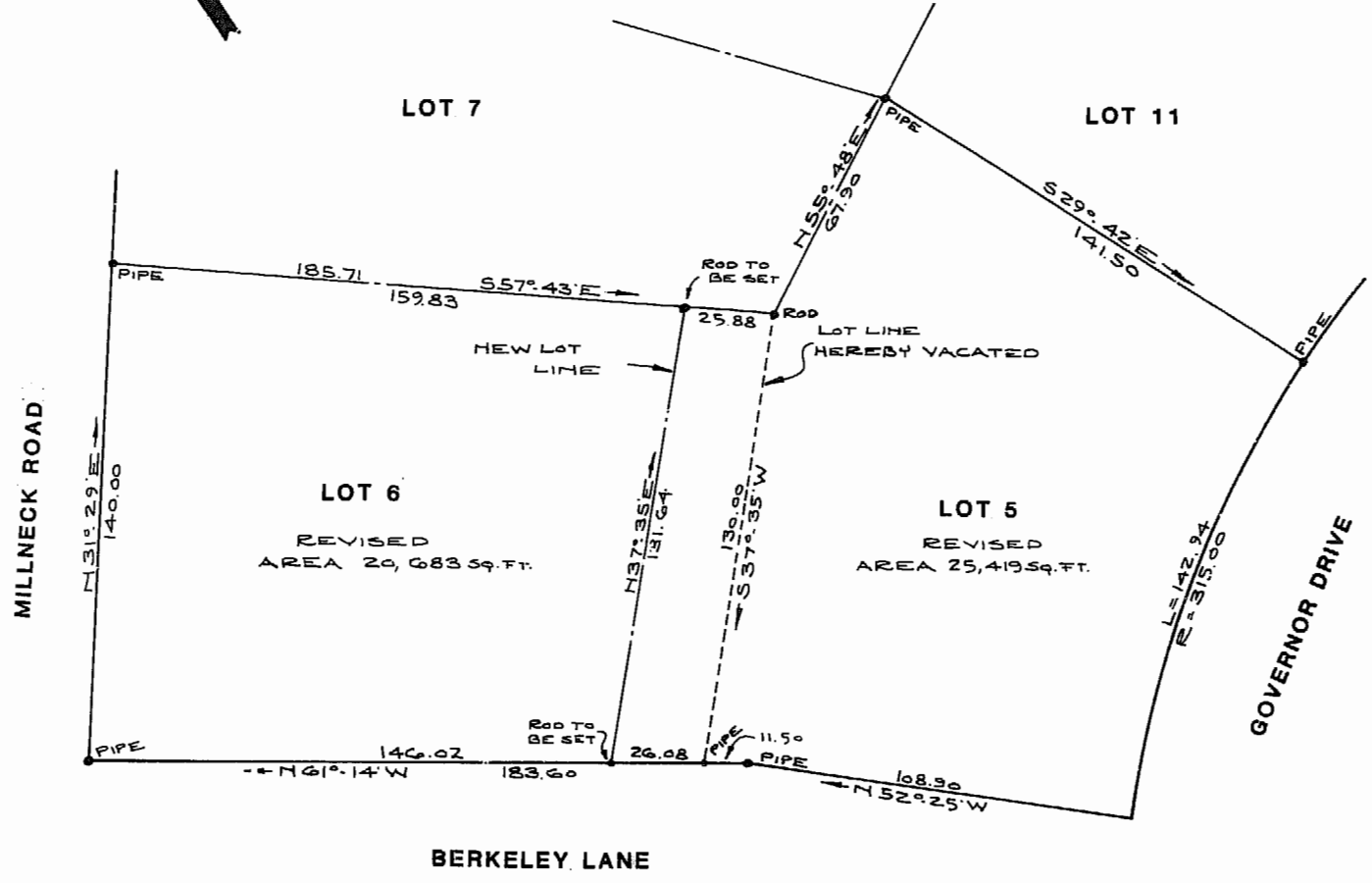
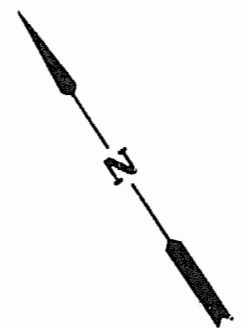
APPROVED:
 CITY OF WILLIAMSBURG
 BY Reed T. Necker
 PLAT APPROVING AGENT
 DATE March 18, 1986

STATE OF VIRGINIA
 CITY OF WILLIAMSBURG
 IN THE CLERK'S OFFICE OF THE CIRCUIT COURT FOR THE
 CITY OF WILLIAMSBURG THIS 18th DAY OF March,
1986 THIS MAP WAS PRESENTED AND ADMITTED TO RECORD
 AS THE LAW DIRECTS

PLAT BOOK 42, PAGE 24
 TESTE Helene S. Ward
 CLERK
 BY Dawn B. Mathis Deplunk

SURVEYORS CERTIFICATE
 TO THE BEST OF KNOWLEDGE AND BELIEF, ALL OF THE
 REQUIREMENTS AS SET FORTH IN THE SUBDIVISION ORDINANCE
 OF THE CITY OF WILLIAMSBURG, VIRGINIA, HAVE BEEN COMPILED
 WITH, INCLUDING A CLOSURE OF NOT LESS THAN 1:10,000 I
 CERTIFY THAT MONUMENTS AS SHOWN ON THIS PLAT WILL BE SET
 ON OR BEFORE MAR. 30, 1986.

William L. Miller Jr.
 WILLIAM L. MILLER, C.L.S.



AES, a professional corporation
 1761 Jamestown Road, Williamsburg, Va. 23185
 804-253-0040
 Engineering, Planning, Surveying

BOUNDARY LINE ADJUSTMENT
LOTS 5 & 6
BERKLEY HILLS SUBDIVISION
 WILLIAMSBURG VIRGINIA

No.	DATE	REVISION / COMMENT / NOTE	BY

Designed H.W.P.	Drawn W.L.M.
Scale 1" = 30'	Date 2-20-86
Project No. 6276	
Drawing No. 1	

