

THIS RESUBDIVISION AND LOT LINE EXTINGUISHMENT IS AGREED BY THE UNDERSIGNED OWNERS OF LOTS 1, 2, & 3.

Ray M. Moore Linda D. Moore
 OWNERS
Wesley E. ... M. Anna ...
 JAMES CITY COUNTY ENTERPRISES TRUSTEE

I, John A. Simpson, A NOTARY PUBLIC FOR THE CITY/ COUNTY/ STATE OF Virginia CERTIFY THAT THE PERSONS WHOSE NAMES ARE SIGNED ABOVE HAVE ACKNOWLEDGED THE SAME BEFORE ME ON THIS DATE August 31, 1985.
 MY COMMISSION EXPIRES: August 14, 1986
 SIGNED: John A. Simpson

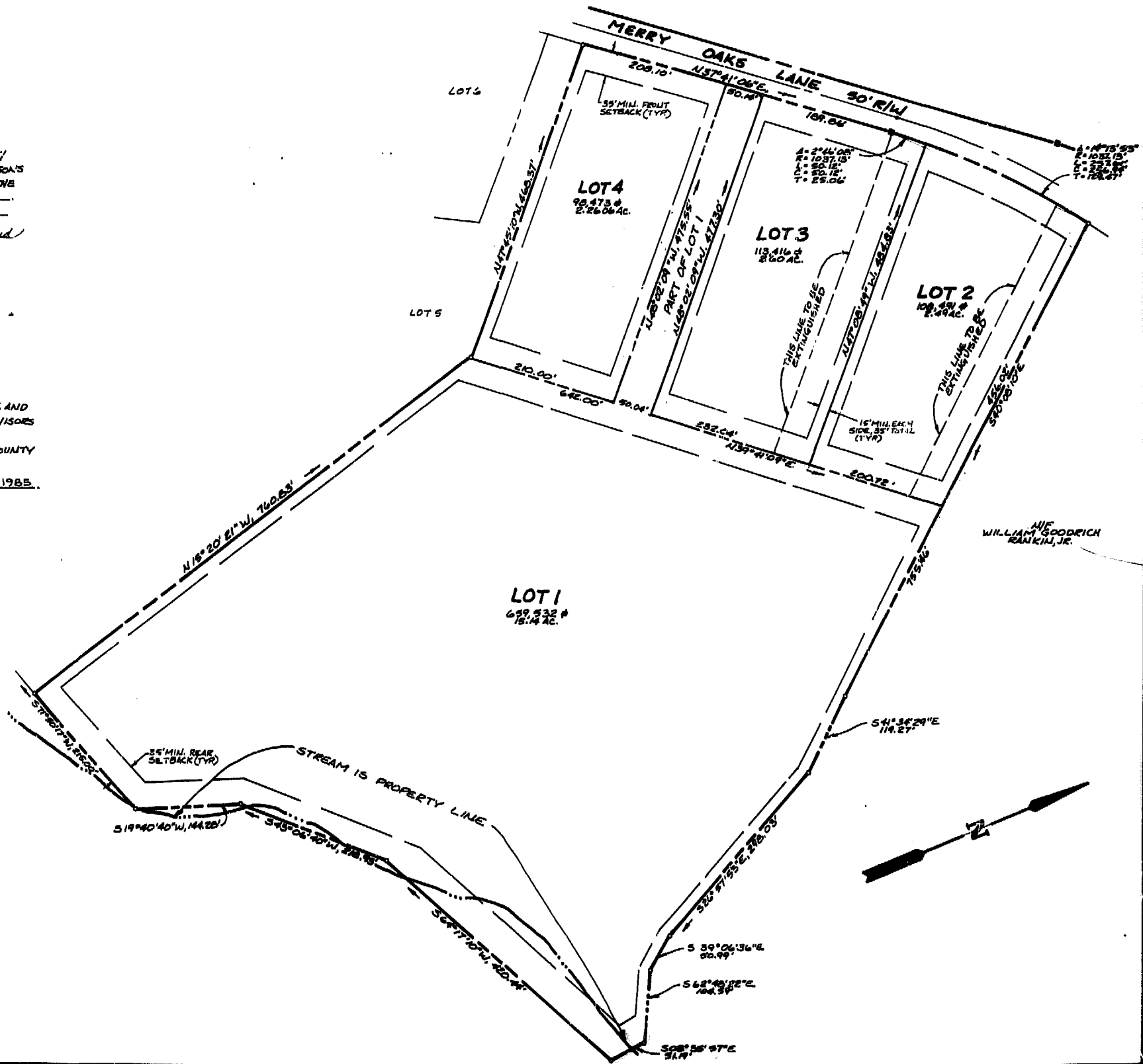
I HEREBY CERTIFY THAT TO THE BEST OF MY KNOWLEDGE AND BELIEF, ALL OF THE REQUIREMENTS OF THE BOARD OF SUPERVISORS AND ORDINANCES OF THE COUNTY OF JAMES CITY, VIRGINIA, REGARDING THE PLATTING OF SUBDIVISIONS WITHIN THE COUNTY HAVE BEEN COMPLIED WITH.

GIVEN UNDER MY HAND THIS 31ST DAY OF JULY 1985.


W. L. Miller Jr.
 LAND SURVEYOR

THIS PLAT IS APPROVED BY THE UNDERSIGNED AGENT OF JAMES CITY COUNTY, VIRGINIA, AND MAY BE ADMITTED TO RECORD.

... 9/11/85
 AGENT OF GOVERNING BODY DATE




W/ WILLIAM GOODRICH RANKIN, JR.



AEIS, a professional corporation
 1781 Jamestown Road, Williamsburg, Va. 23186
 804-268-0040
 Architecture, Engineering, Surveying, Planning

MERRY OAKS
 SECTION 1
 LOTS 1 THRU 5
 RESUBDIVISION AND LOT LINE
 EXTINGUISHMENT
 JAMES CITY COUNTY VIRGINIA



DATE	REVISION / COMMENT / NOTE	BY

Designed WLM	Drawn JAS
Scale 1"=100'	Date 7/29/85
Project No. 8117	
Drawing No.	