

N/F GREEN

N/F  
CHESTERFIELD  
CORP

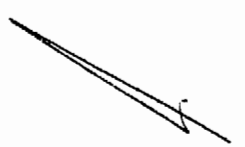
14.2 AC. ±

N/F WALLACE



0.8 MI. TO  
RT 650

RT 657  
IVY HILL ROAD

ROADWAY



Surveyed by *John D. Johnson* on *Sept 1985*  
 12:35 PM  
 R. E. No. 580  
*John D. Johnson*

2119	 THE DEYOUNG-JOHNSON GROUP, INC. ENGINEERS - ARCHITECTS - SURVEYORS P.O. BOX 197 WILLIAMSBURG, VIRGINIA 23187 (804) 253-0673		A SURVEY OF THE FREEMAN KNIGHT PROPERTY CONTAINING 14.2 ACRES OF LAND LYING IN JAMES CITY COUNTY, VIRGINIA.	
			DATE 4th 5, 1985	DESIGNED

