

SURVEYOR'S CERTIFICATE

I CERTIFY THAT THIS PLAT OF SUBDIVISION WAS MADE BY ME AT THE DIRECTION OF THE OWNER, AND THAT THE SUBDIVISION IS ENTIRELY WITHIN THE BOUNDARIES OF LAND COVERED BY DEED DULY OF RECORD IN THE CLERK'S OFFICE OF THE CIRCUIT COURT OF THE COUNTY OF JAMES CITY, VA. IN THE FOLLOWING DEED OF PLAT BOOKS, P.B. 33, PG. 72



THIS SUBDIVISION OF PROPERTY AS SHOWN HEREON IS WITH THE FREE CONSENT AND IN ACCORDANCE WITH THE DESIRE OF THE UNDERSIGNED OWNER

BUSCH PROPERTIES, INC.

BY W.D. Kendall, Sr. President
ATTEST: James C. Murray, Jr. Asst. Secretary

STATE OF Virginia
COUNTY OF St. Louis TO WIT

Christine M. Randall A NOTARY PUBLIC IN AND FOR THE CITY AND STATE AFORESAID DO HEREBY CERTIFY THAT W. Randolph Baker, Jr. and James C. Murray, Jr. WHOSE NAMES ARE SIGNED TO THE FOREGOING WRITING BEARING DATE ON THE 28 DAY OF Nov. HAVE ACKNOWLEDGED THE SAME BEFORE ME IN MY CITY AND STATE AFORESAID GIVEN UNTO MY HANDS THIS 28 DAY OF Nov. 1984

Christine M. Randall
NOTARY PUBLIC

CERTIFICATE OF APPROVAL

THIS SUBDIVISION AS SHOWN HEREON IS APPROVED BY THE UNDERSIGNED IN ACCORDANCE WITH EXISTING SUBDIVISION REGULATIONS AND MAY BE COMMITTED TO RECORD

DATE 11/28/84 AGENT OF GOVERNING BODY W.D. Kendall, Sr.

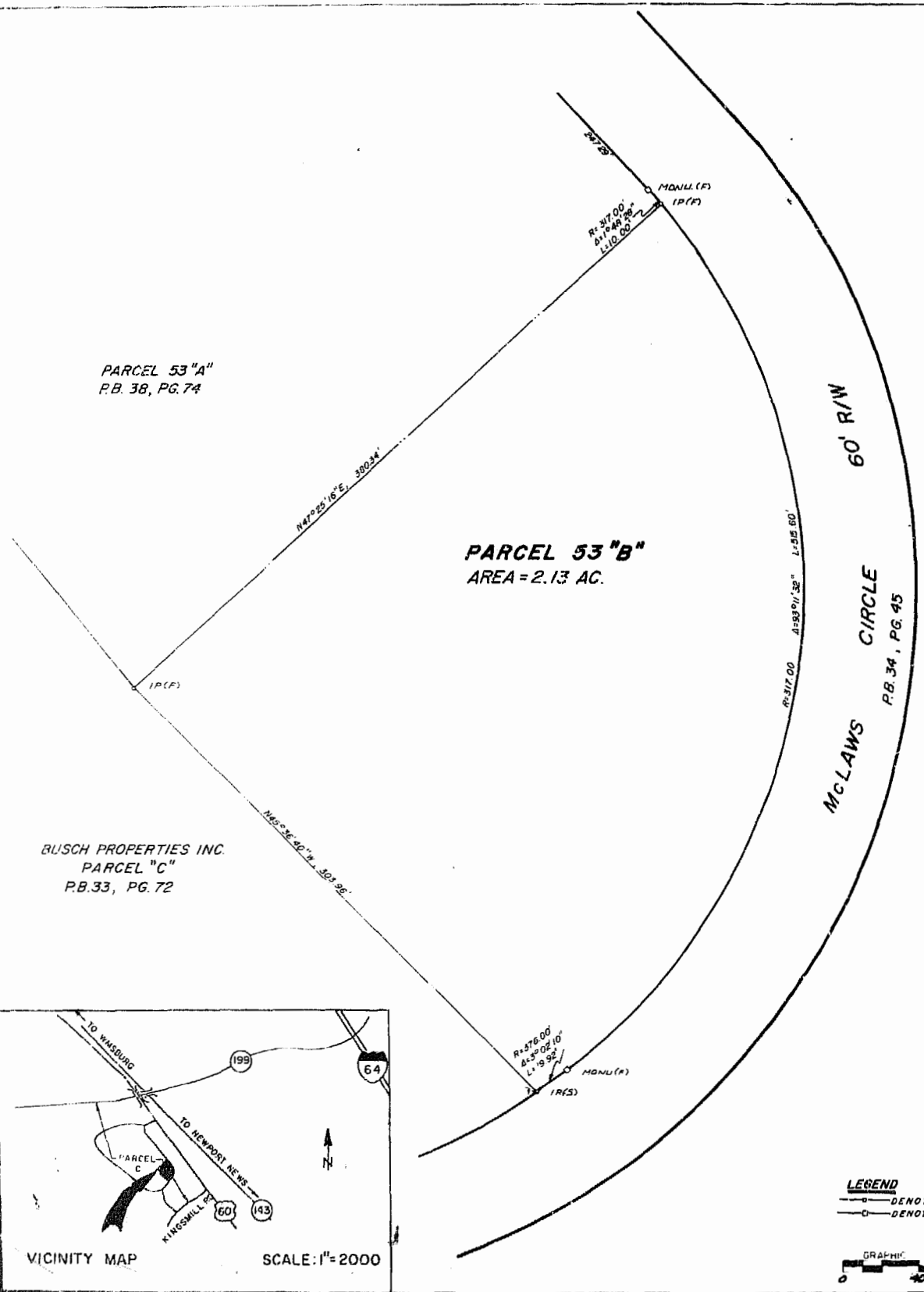
STATE OF VIRGINIA, COUNTY OF JAMES CITY

IN THE CLERK'S OFFICE OF THE CIRCUIT COURT OF THE COUNTY OF JAMES CITY THIS 28 DAY OF Nov. 1984 THE MAP SHOWN HEREON WAS PRESENTED AND ADMITTED TO THE RECORD AS THE LAW DIRECTS

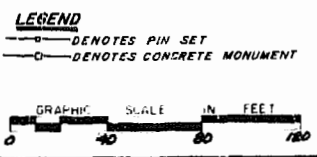
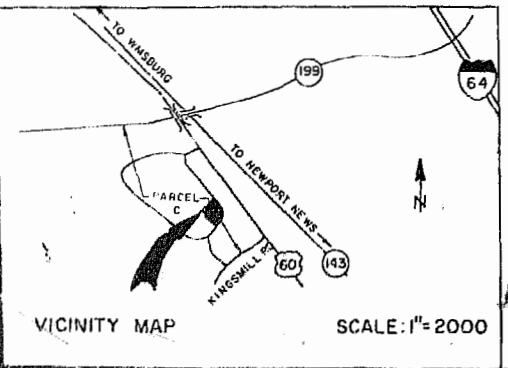
TESTE Heleen S. Ward CLERK
PLAT BOOK 40 PAGE 16

PLAT OF
"PARCEL 53" B"
BEING A
SUBDIVISION OF PARCEL "C"
BUSCH CORPORATE CENTER
WILLIAMSBURG
JAMES CITY COUNTY, VA.

LANGLEY & McDONALD
ENGINEERS-PLANNERS-SURVEYORS
WILLIAMSBURG, VA.
5/8/84



BUSCH PROPERTIES INC.
PARCEL "C"
P.B. 33, PG. 72



9:30 AM
~~_____~~
~~_____~~
~~_____~~