

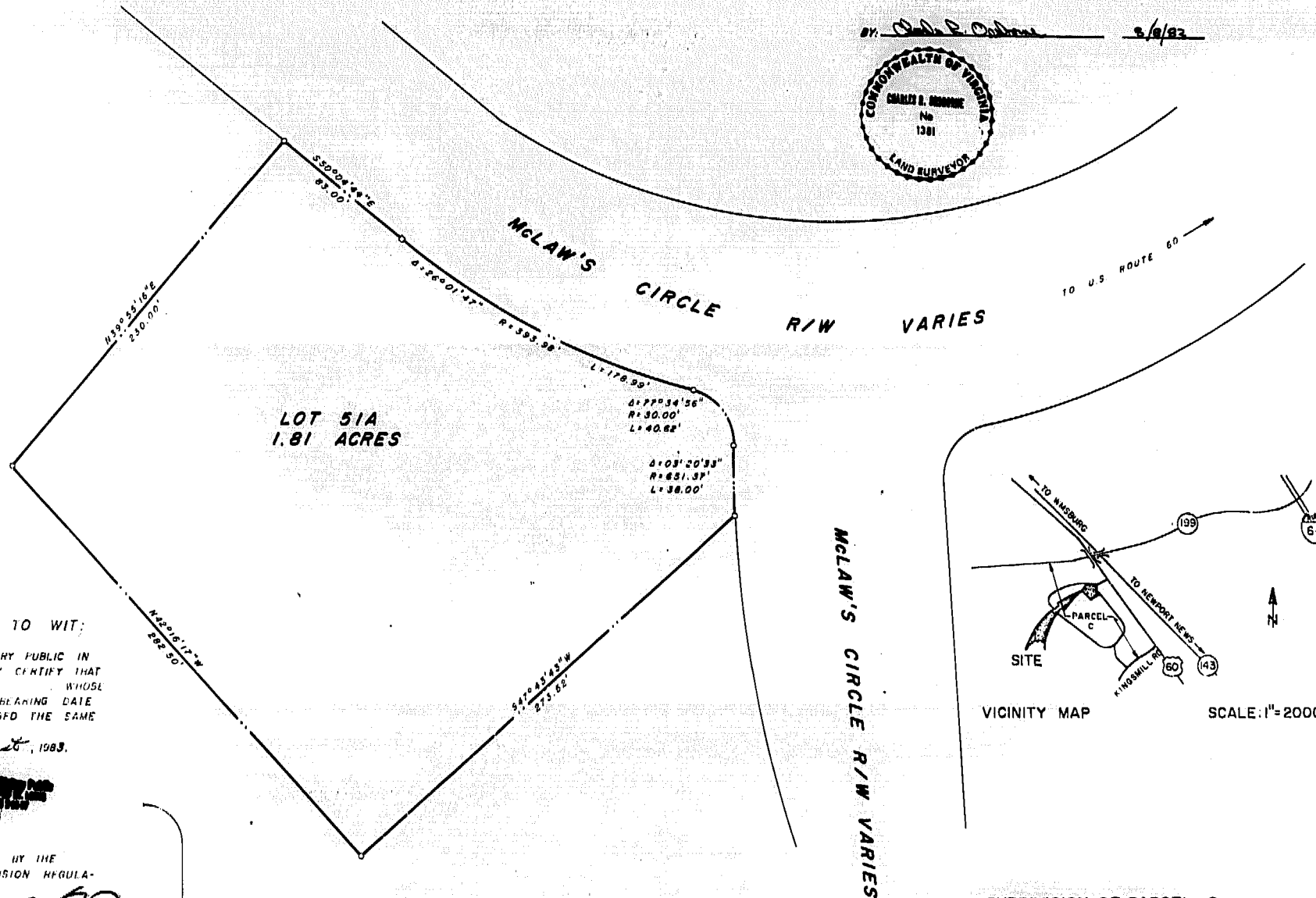

THIS SUBDIVISION OF PROPERTY AS SHOWN HEREON IS WITH THE FREE CONSENT AND IN ACCORDANCE WITH THE WISHES OF THE UNDERSIGNED OWNER.

BUSCH PROPERTIES, INC.  
 BY: *W. Randolph Baker*

I CERTIFY THAT THIS PLAT OF SUBDIVISION WAS MADE BY ME AT THE DIRECTION OF THE OWNER, AND THAT THE SUBDIVISION IS ENTIRELY WITHIN THE BOUNDARIES OF LAND COVERED BY DEED DULY OF RECORD IN THE CLERK'S OFFICE OF THE CIRCUIT COURT OF THE COUNTY OF JAMES CITY, VA. IN THE FOLLOWING DEED OR PLAT BOOKS:

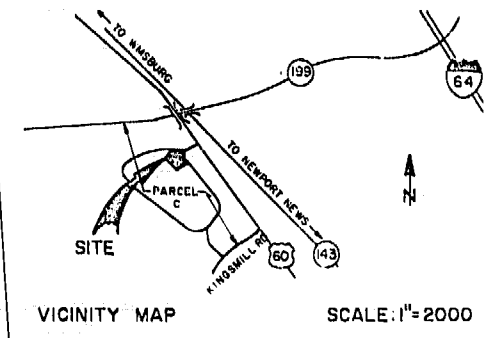
P.B. 33, PG. 72

BY: *Charles E. Osborne* 8/6/83



BUSCH PROPERTIES, INC.  
 PARCEL C  
 P.B. 33, PG. 72

LOT 51A  
 1.81 ACRES



STATE OF Missouri  
 COUNTY OF St. Louis

TO WIT:

I, *Christine Handell*, A NOTARY PUBLIC IN AND FOR THE CITY AND STATE AFORESAID DO HEREBY CERTIFY THAT *W. Randolph Baker* WHOSE NAMES AND SIGNED TO THE FOREGOING WRITING BEARING DATE ON THE 7th DAY OF August HAVE ACKNOWLEDGED THE SAME BEFORE ME IN MY C. Y. AND STATE AFORESAID, AND CAME INTO MY HANDS THIS 20th DAY OF August, 1983.

*Christine Handell*  
 Notary Public

CERTIFICATE OF APPROVAL

THE SUBDIVISION AS SHOWN HEREON IS APPROVED BY THE SURVEYOR IN ACCORDANCE WITH EXISTING SUBDIVISION REGULATIONS AND MAY BE COMMITTED TO RECORD.

DATE 12-6-83 AGENT OF GOVERNING BODY *John H. [Signature]*

STATE OF VIRGINIA, COUNTY OF JAMES CITY

IN THE CLERK'S OFFICE OF THE CIRCUIT COURT OF THE COUNTY OF JAMES CITY THIS 7 DAY OF DEC., 1983, THE MAP SHOWN HEREON WAS PRESENTED AND ADMITTED TO THE RECORD AS THE LAW DIRECTS.

WITTE: *Wilene S. Wood* CLERK  
 PLAT BOOK 38 PAGE 91

BUSCH PROPERTIES, INC.  
 PARCEL C  
 P.B. 33, PG. 72

LEGEND  
 —○— DENOTES 1/4\"/>

1:20 P.M.  
 Recorded 7th day of Dec. 1983  
 in D.B. No. 244 pages 20P  
*Wilene S. Wood* Clerk

SUBDIVISION OF PARCEL C  
 BUSCH CORPORATE CENTER-WILLIAMSBURG  
 PLAT OF LOT 51A  
 TO BE CONVEYED TO  
 QUARTERLAND COMMONS  
 FROM BUSCH PROPERTIES, INC.

JAMES CITY COUNTY, VIRGINIA  
 SCALE: 1\"/>

