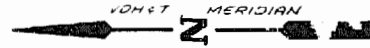
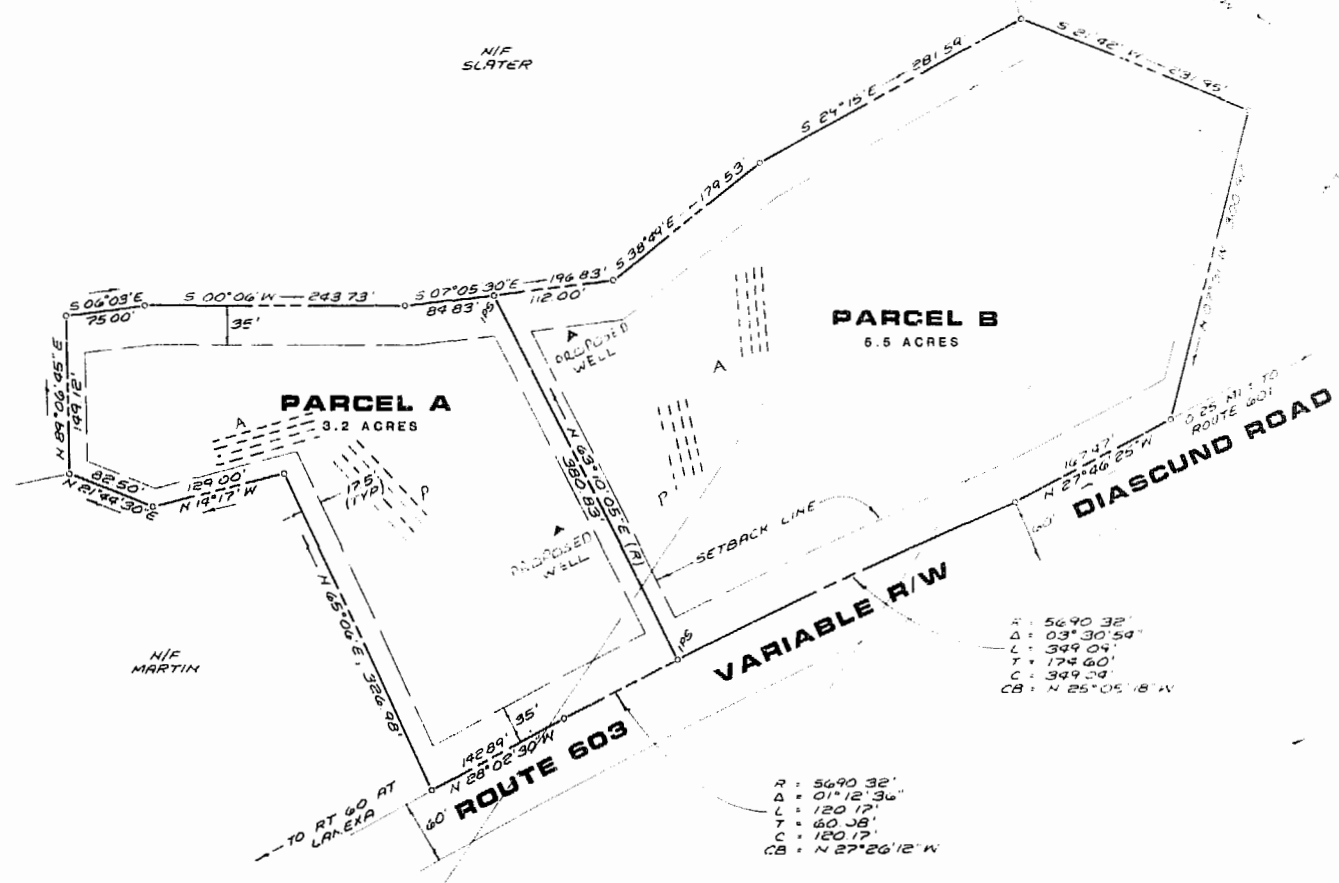


TITLE VESTED IN VERNON D. & RUTH F. CURTIS, & AILEEN EDNA MORTENSON, BY D.B. 129/441



DATE OF REVISION 1983  
BY 36 & 42 WATER  
1:2000 SCALE PLAN

*Handwritten notes and signatures on the left side of the page.*



15th April 83  
Helen S. Ward  
38 36

CURTIS SUBDIVISION,

PARCELS A & B

323 83 F. D. Hall  
Paul H. Anderson, R.L.  
Honey D. D. D.

NOTES: ZONE A1  
INDIVIDUAL WELLS & DRAINFIELDS  
BY SEPARATE PERMIT  
SETBACK: FRONT 35'  
BACK 35'  
SIDE 175'  
TAX MAP NO (9-2) (1-64)

REFERENCES: PB 28/17  
DB 108/607  
DB 129/441

Recorded 15th day of April, 1983  
in 2:10 P.M.  
D. B. No. 231 pages 434  
Helen S. Ward, Clerk




CURTIS SUBDIVISION, PARCELS A & B  
PROPERTY OF VERNON D. &  
RUTH F. CURTIS, & AILEEN EDNA  
MORTENSON

JAMES CITY COUNTY

VIRGINIA

1" = 100'  
3/5/83  
5316



Business Records Corporation

1032 East Lindsay Street • Greensboro, N.C. 27406

4th March 83  
Paul C. Small