

Now or Formerly David M. Murray, et al

SUBDIVISION CERTIFICATE:

THE SUBDIVISION OF LAND AS SHOWN ON THIS PLAT IS WITH THE FREE CONSENT AND IN ACCORDANCE WITH THE DESIRES OF THE UNDERSIGNED OWNER,

*William Deligdis*  
AGENT FOR THE DIGGES COMPANY

NOTARIZATION:

STATE OF VIRGINIA  
CITY/COUNTY OF Williamsburg TO WIT  
I Patricia Williams, A NOTARY PUBLIC IN AND FOR THE CITY/COUNTY AND STATE AFORESAID DO HEREBY CERTIFY THAT THE PERSON WHOSE NAME IS SIGNED TO THE FOREGOING WRITING HAVE ACKNOWLEDGED THE SAME BEFORE ME IN MY CITY/COUNTY AFORESAID, GIVEN UNDER MY HAND AND SEAL THIS 13th DAY OF January, 1980.  
MY COMMISSION EXPIRES Aug 6, 1983.

SOURCE OF TITLE:

THE PROPERTY AS SHOWN ON THIS PLAT WAS CONVEYED TO THE DIGGES COMPANY, AS RECORDED IN DEED BOOK PAGE IN THE CIRCUIT COURT OF JAMES CITY COUNTY.

CERTIFICATE OF APPROVAL:

THIS SUBDIVISION AS SHOWN ON THIS PLAT IS APPROVED BY THE UNDERSIGNED IN ACCORDANCE WITH SUBDIVISION REGULATIONS AND MAY BE COMMITTED TO RECORD.

*William C. Potts, Jr.* 2-12-80 DATE  
AGENT OF GOVERNING BODY  
*F. D. Hall* 2-12-80 DATE  
HIGHWAY DEPARTMENT  
*H. S. Hansen* 2-12-80 DATE  
HEALTH DEPARTMENT

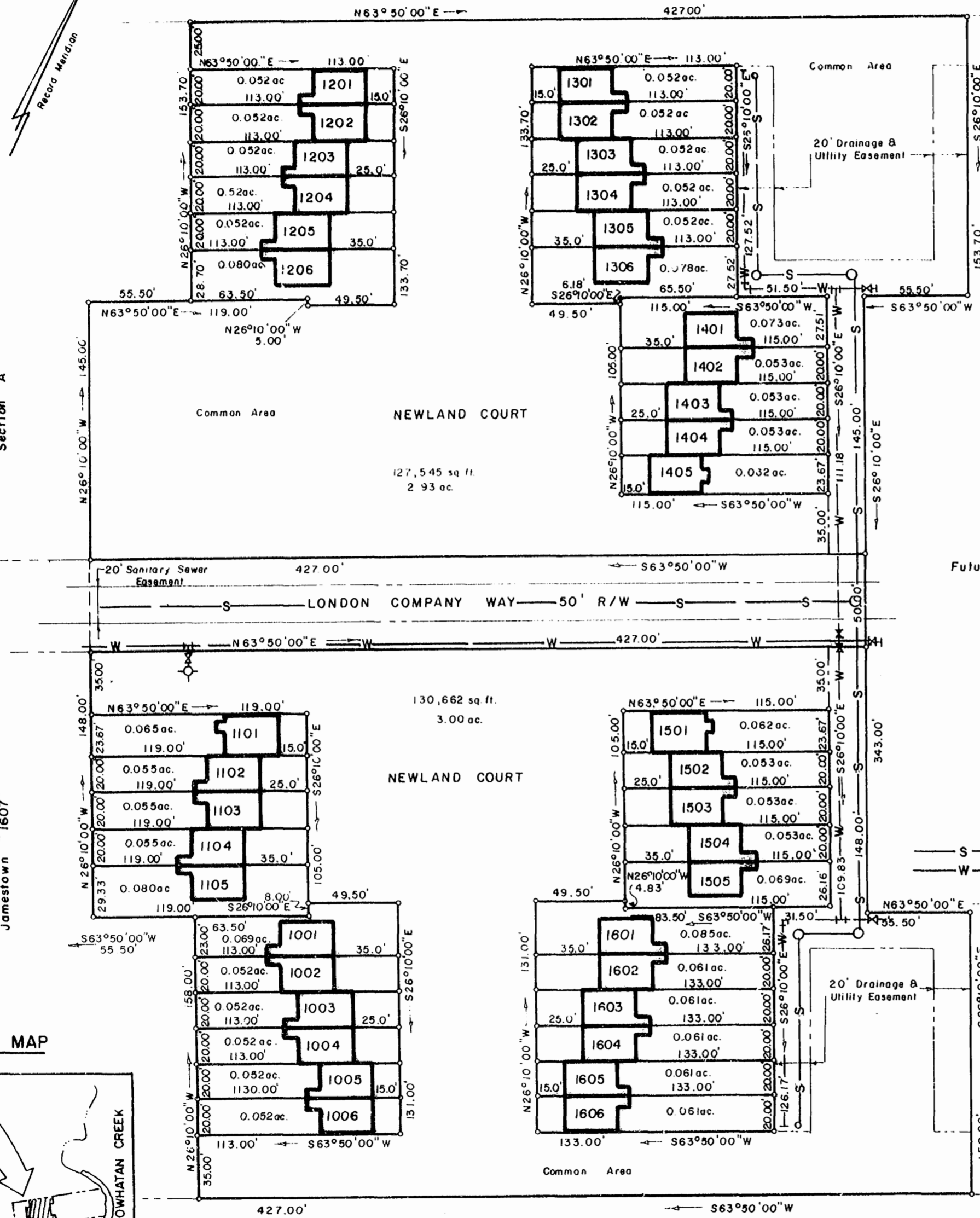
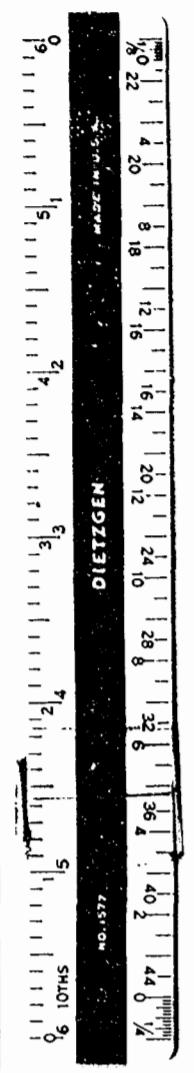
SURVEYOR'S CERTIFICATE:

TO THE BEST OF MY KNOWLEDGE AND BELIEF ALL OF THE REQUIREMENTS SET FORTH IN THE ORDINANCE FOR APPROVING PLATS OF SUBDIVISIONS FOR RECORDATION IN JAMES CITY COUNTY, VIRGINIA, HAVE BEEN COMPLIED WITH.

*Lynn D. Evans #1279*  
LYNN D. EVANS, C.L.S.

STATE OF VIRGINIA, COUNTY OF JAMES CITY:  
IN THE CLERK'S OFFICE OF THE CIRCUIT COURT FOR THE COUNTY OF JAMES CITY, THE MAP SHOWN HEREON WAS PRESENTED AND ADMITTED TO RECORD AS THE LAW DIRECTS.

TESTE:  
DATE: 2/14/80  
PLAT BOOK 36 PAGE 6

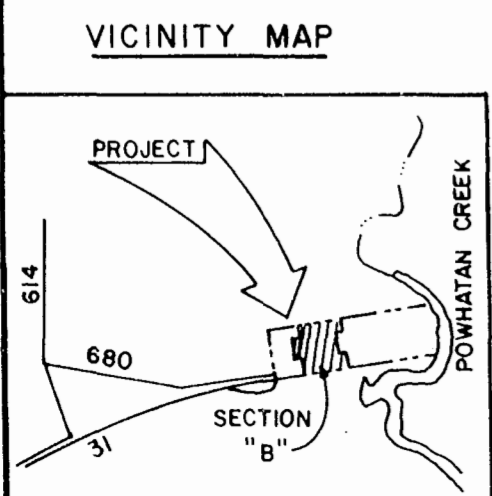


AREA:

North of R/W -	127,545 sq ft
South of R/W -	130,662 sq ft
R/W	21,350 sq ft.
Total	279,557 sq ft
	6.42 ac

**LEGEND**  
— S — PROPOSED SANITARY SEWER  
— W — PROPOSED WATER LINE

**NOTE:**  
ALL SANITARY SEWER AND WATER LINES AND APPURTENANCES SHOWN IN R/W OR UTILITY EASEMENTS ARE TO BE DEDICATED TO THE JAMES CITY SERVICE AUTHORITY.



Rte 31 - Jamestown Rd. - 200' R/W (Limited Access)

Recorded 14th day of Feb in 1980  
D. B. No. 201 pages 250  
*Juliette C. Adams* Clerk  
*Claudia S. Blake* Dep. Clerk

**JAMESTOWN "1607" - SECTION "B"**  
BERKELEY DISTRICT, JAMES CITY COUNTY,  
VIRGINIA

1" = 50' JAN. 15, 1980

EVANS SURVEYING CO., P.C.  
Williamsburg, Va.