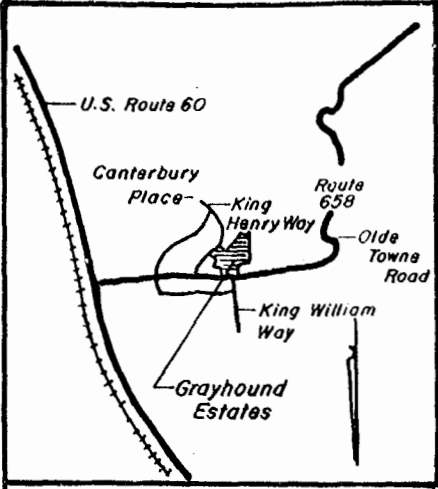



Greyhound Estates Berkeley District James City County, Va

James K. Alvis, Jr. Certified Land Surveyor
Newport News, Virginia
Scale: 1"=100' August 21, 1979



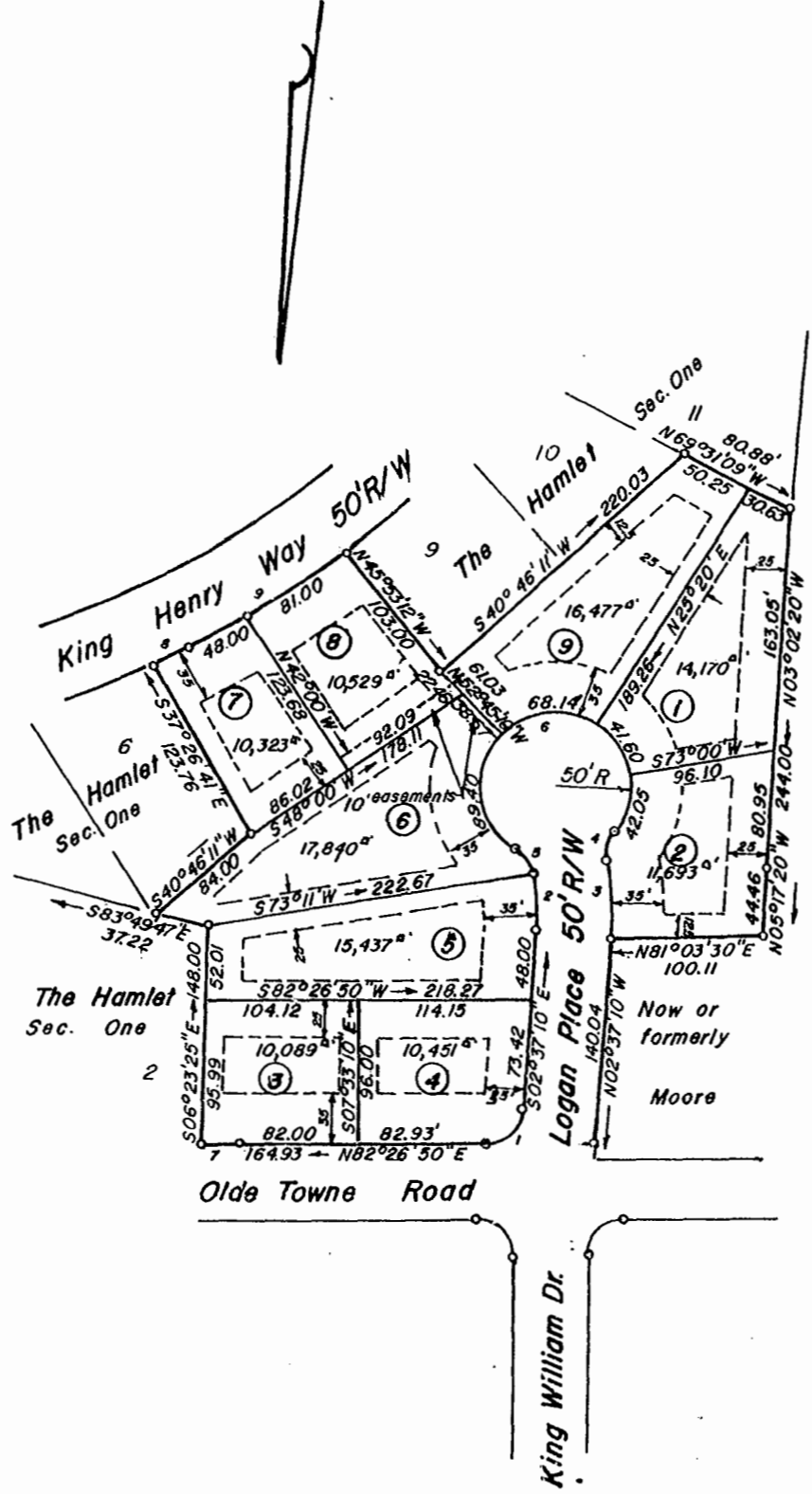
Vicinity Map



This is to certify that to the best of my knowledge and belief, all the requirements as set forth in the ordinance for approving plats of subdivisions in James City County, Virginia, have been complied with.
Given under my hand this ___ day of August 1979

James K. Alvis, Jr.
Certified Land Surveyor

Lot area = 2.69 Acres
R/W area = 0.41 Acres
Total area = 3.10 Acres



Easements shown thus are for utilities and are to be conveyed to James City Service Authority

This is to certify that the land embraced in this subdivision is in the name of Richard E. Blanchard and acquired from Harold F. Bullard and Doris A. Bullard by deed dated April 2, 1979, and duly record in the clerks office of the circuit court for the city of Williamsburg, James City County, Va., in deed book 193 page 366 dated April 20, 1979.

James K. Alvis, Jr.
James K. Alvis, Jr.

This subdivision is with free consent and in accordance with the wishes and desires of the undersigned owners and proprietors

Richard E. Blanchard

State of Virginia, James City County

I, *Susan M. Manner*, a Notary Public, do certify that the persons whose names are signed to the foregoing writing have acknowledged the same before me in my city and state aforesaid.
Given under my hand this ___ day of August, 1979.

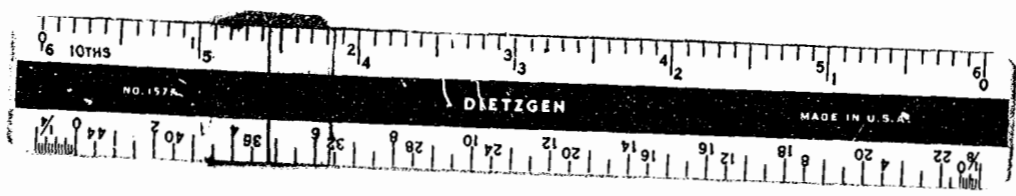
Susan M. Manner
Notary Public
My commission expires April 2, 1983

State of Virginia, James City County

In the clerks office of the circuit court for James City County, this map was presented and admitted to record as the law directs

Teste: *Hubert E. Christie*, Clerk
Plat book 35 page 113 Date 12/20/79

9:40 A.M.
Recorded 20th day of Dec 1979
in
J. B. No. 200, pages 184
Clerk



Curve Data Table						
No	Delta	Radius	Tangent	Arc	Chord	Ch'd Bearing
1	85°04'00"	25.00	22.94	37.12	33.80	N39°54'50" E
2	14°22'50"	160.00	20.18	40.16	40.05	N09°48'35" W
3	14°22'50"	210.00	26.49	52.71	58.57	N09°48'35" W
4	48°11'24"	25.00	11.18	21.03	20.41	N07°05'42" E
5	48°11'24"	25.00	11.18	21.03	20.41	N41°05'42" W
6	276°22'48"	50.00	—	241.19	—	—
7	00°08'30"	9723.48	12.04	24.07	24.07	N82°31'21" E
8	02°02'40"	783.00	14.01	28.00	28.00	N85°30'10" E
9	13°36'40"	543.00	64.80	129.00	128.69	N49°43'10" E

Approved By

Date 11/13/79 *F. J. Hall* Highway Engineer
Date 11/13/79 *H. A. Manner* Health Officer
Date 11/13/79 *William C. Pate* Agent of Governing Body