

SUBDIVISION CERTIFICATE:

THIS SUBDIVISION OF LAND AS SHOWN ON THIS PLAT IS WITH THE FREE CONSENT AND IN ACCORDANCE WITH THE DESIRES OF THE UNDERSIGNED OWNERS.

SOURCE OF TITLE:

THE PROPERTY SHOWN ON THIS PLAT WAS CONVEYED TO RICHWOOD INVESTORS, INC., AS RECORDED IN DEED BOOK 131, PAGE 242 IN THE CLERK'S OF CIRCUIT COURT, JAMES CITY COUNTY, VIRGINIA

RICHWOOD INVESTORS

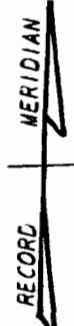
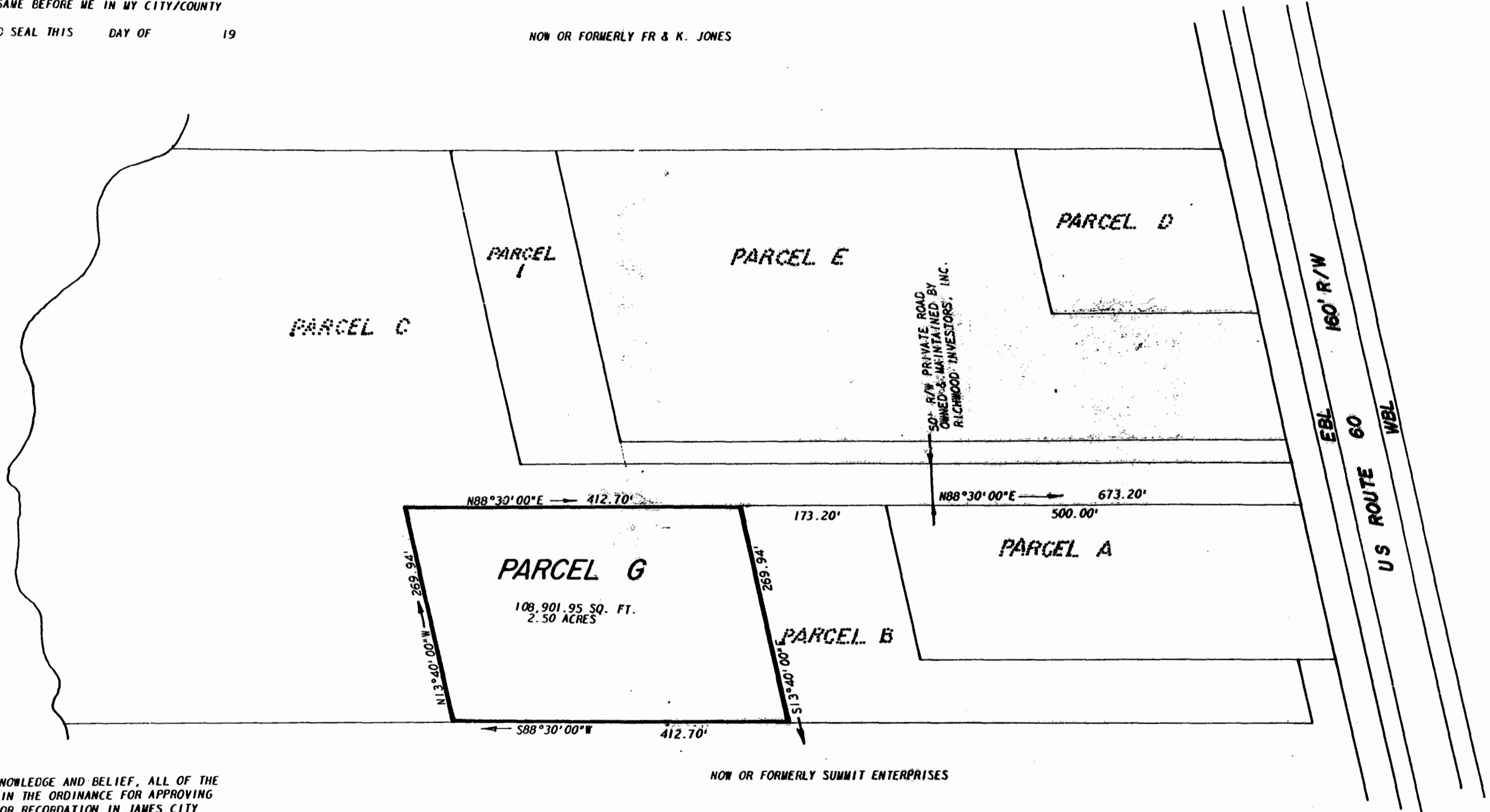
STATE OF VIRGINIA
CITY/COUNTY OF

TO WIT

I, A NOTARY PUBLIC IN AND FOR THE CITY/COUNTY AND STATE AFORESAID DO HEREBY CERTIFY THAT THE PERSONS WHOSE NAMES ARE SIGNED TO THE FOREGOING WRITING HAVE ACKNOWLEDGED THE SAME BEFORE ME IN MY CITY/COUNTY AFORESAID.

GIVEN UNDER MY HAND AND SEAL THIS DAY OF 19

NOW OR FORMERLY FR & K. JONES



SURVEYOR'S CERTIFICATE:

TO THE BEST OF MY KNOWLEDGE AND BELIEF, ALL OF THE REQUIREMENTS SET FORTH IN THE ORDINANCE FOR APPROVING PLATS OF SUBDIVISIONS FOR RECORDATION IN JAMES CITY COUNTY, VIRGINIA, HAVE BEEN COMPLIED WITH.

B. D. Littlepage
B. D. LITTLEPAGE, CERTIFIED LAND SURVEYOR

CERTIFICATE OF APPROVAL:

THIS SUBDIVISION AS SHOWN ON THIS PLAT IS APPROVED BY THE UNDERSIGNED IN ACCORDANCE WITH SUBDIVISION REGULATIONS AND MAY BE COMMITTED TO RECORD.

Henry H. Stutz 10/28/77
JAMES CITY COUNTY, VIRGINIA

Ruth L. Eschinger


Subscribed & sworn before me this 24th day of October, 1977.

Carolyn N. Reynolds

My Commission Expires August 17, 1981

Recorded 11/4th day of Dec. 1977

Dr. B. No. 74 pages 75
Juliette C. Clonier Clerk



REV. SEPTEMBER 16, 1977

WOODSON, LITTLEPAGE & DeYOUNG, INC.
ENGINEERS, SURVEYORS & PLANNERS
P. O. DRAWER FU WILLIAMSBURG, VIRGINIA 23185

PARCEL G
ADDIS PITTS SUBDIVISION
BERKELEY DISTRICT
JAMES CITY COUNTY, VA.

SCALE: 1"=100'
DATE: APRIL 15, 1977

DWG. 477A

