

SUBDIVISION CERTIFICATE:  
THIS SUBDIVISION OF LAND AS SHOWN ON THIS PLAT IS WITH  
THE FREE CONSENT AND IN ACCORDANCE WITH  
THE DESIRES OF THE UNDERMENTIONED OWNER.

Fern C. Rennick

NOTARIZATION:  
STATE OF VIRGINIA  
CITY/COUNTY OF James City  
TO WIT: I, William M. Lewis, A NOTARY PUBLIC IN  
AND FOR THE CITY/COUNTY AFORESAID, DO HEREBY CERTIFY THAT  
THE PERSON WHOSE NAME IS SIGNED TO THE FOREGOING WRITING  
HAS ACKNOWLEDGED THE SAME BEFORE ME IN MY CITY/COUNTY  
AFORESAID.

GIVEN UNDER MY HAND AND SEAL THIS 7th DAY OF June 1977.

SOURCE OF TITLE:  
THE PROPERTY SHOWN ON THIS PLAT WAS CONVEYED TO DEWEY C. &  
FERN C. RENNICK AS RECORDED IN DEED BOOK 22, PAGE 224, IN  
THE CIRCUIT COURT OF JAMES CITY COUNTY, VIRGINIA.

CERTIFICATE OF APPROVAL:  
THIS SUBDIVISION AS SHOWN ON THIS PLAT IS APPROVED BY THE  
UNDERSIGNED IN ACCORDANCE WITH SUBDIVISION REGULATIONS AND  
MAY BE COMMITTED TO RECORD.

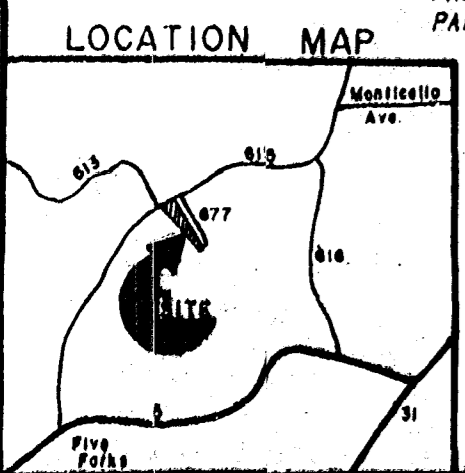
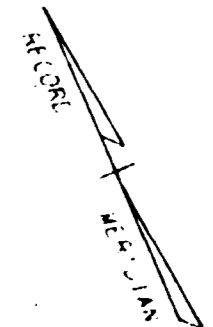
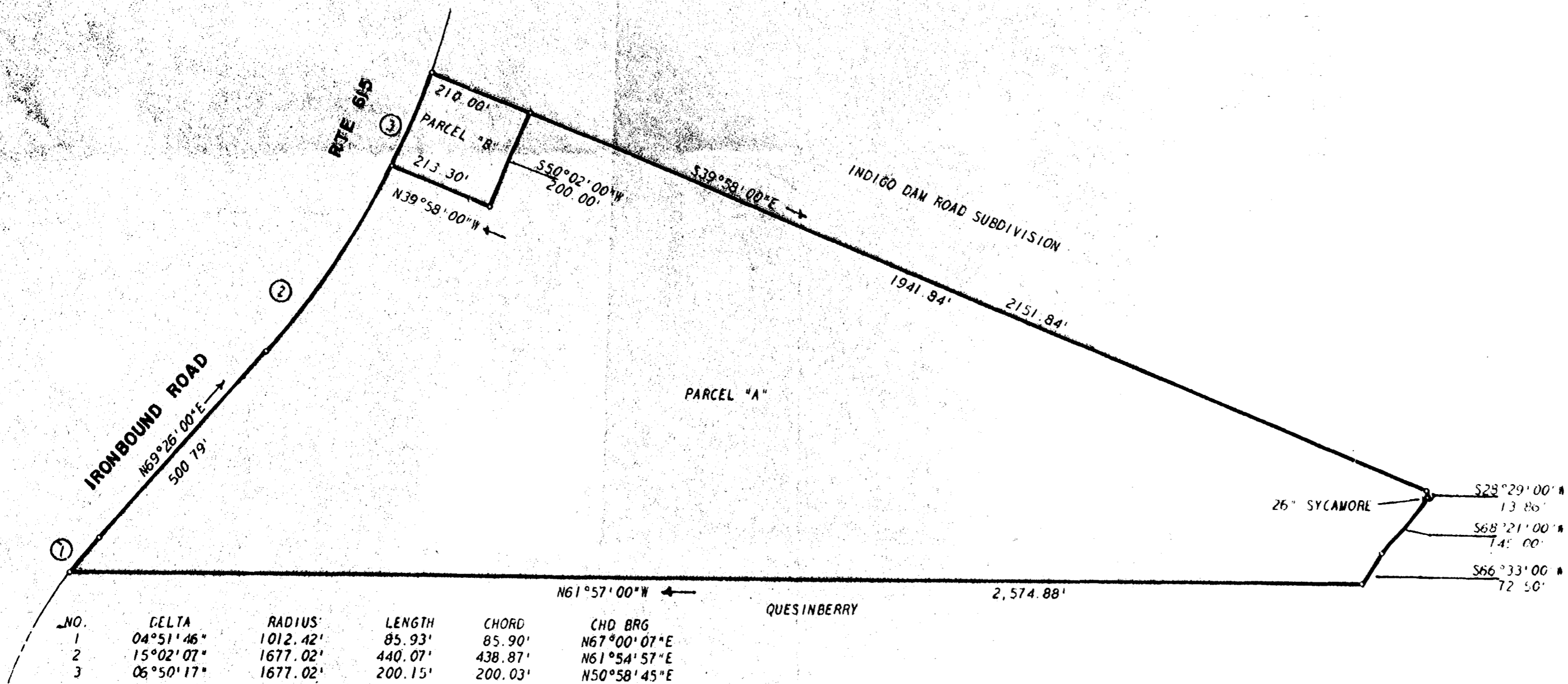
Henry H. Steph 6-13-77  
AGENT OF GOVERNING BODY DATE  
R.D. Littlepage 6-9-77  
HIGHWAY DEPARTMENT DATE  
E. Bagge 6-10-77  
HEALTH DEPARTMENT DATE

STATE OF VIRGINIA COUNTY OF JAMES CITY IN THE CLERK'S OFFICE OF  
THE CIRCUIT COURT FOR THE COUNTY OF JAMES CITY, THE MATRONS  
HEREON WAS PRESENTED AND ADMITTED TO RECORD AS THE LAW DIRECTS


TESTE Juliette C. Clark  
DATE 06.17.77 BY 620 7/29/77  
PLAT BOOK 34 PAGE 55

SURVEYOR'S CERTIFICATE:  
TO THE BEST OF MY KNOWLEDGE AND BELIEF, ALL OF THE REQUIREMENTS SET  
FORTH IN THE ORDINANCE FOR APPROVING PLATS OF SUBDIVISIONS FOR  
RECORDATION IN JAMES CITY COUNTY, VIRGINIA, HAVE BEEN COMPLIED WITH.

B. D. Littlepage  
B. D. LITTLEPAGE, C.L.S.



AREA:  
PARCEL "A" 1,426,723.44 SQ. FT. 32.750 AC  
PARCEL "B" 41,932.45 SQ. FT. 0.960 AC



WOODSON, LITTLEPAGE & DeYOUNG, INC.  
 ENGINEERS, SURVEYORS & PLANNERS  
 P. O. DRAWER FU WILLIAMSBURG, VIRGINIA 23185

RENICK  
 SUBDIVISION

LYING IN  
 JAMES CITY COUNTY, VIRGINIA

SCALE: 1" = 200'
DWG. 2782

DATE: June 1, 1977

