


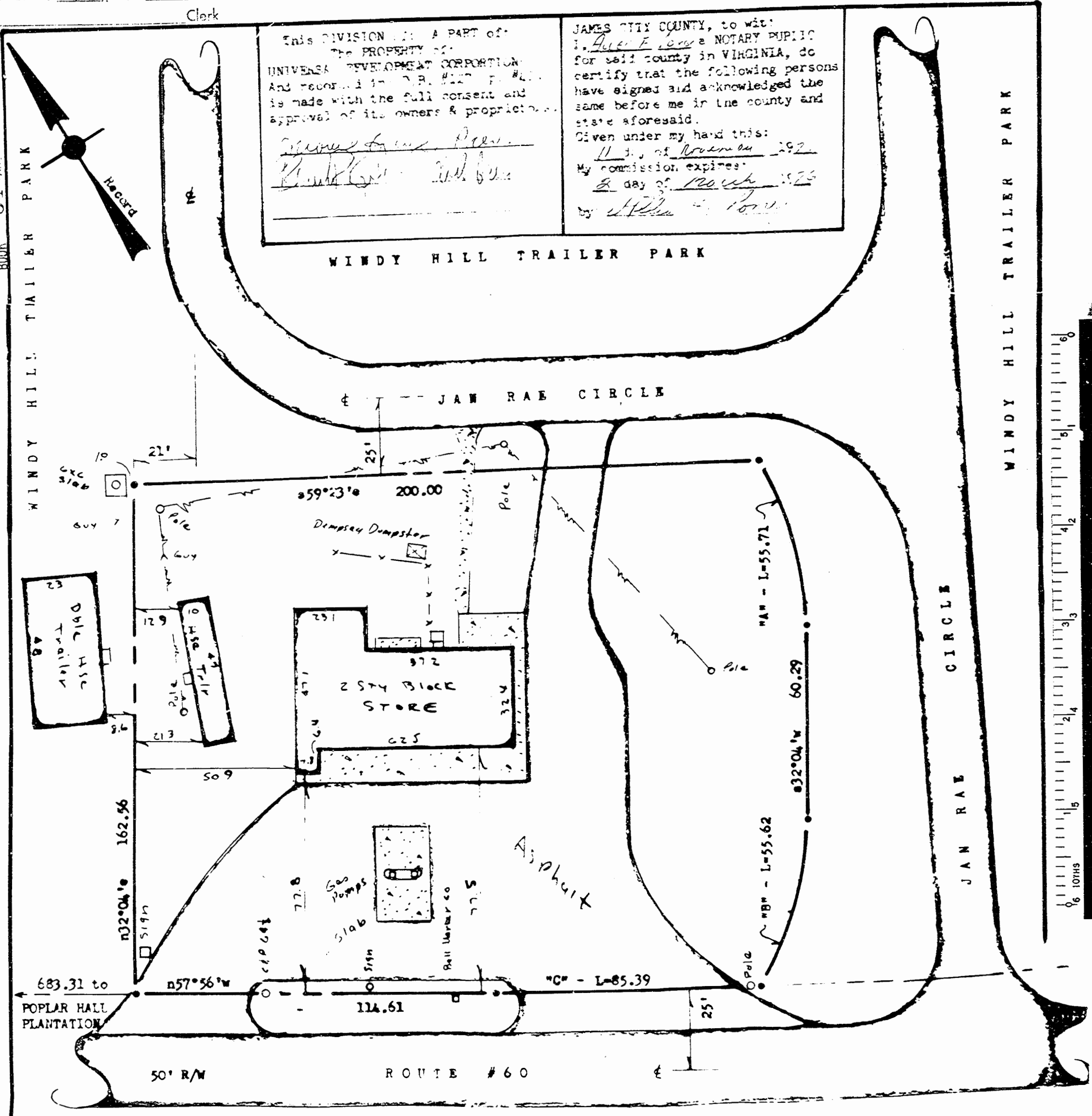
Clerk

This DIVISION IS A PART of:  
 The PROPERTY of:  
 UNIVERSAL DEVELOPMENT CORPORATION  
 And recorded in D.B. #140 p. #305.  
 is made with the full consent and  
 approval of its owners & proprietors.

*James F. Jones*  
*Robert G. Jones*

JAMES CITY COUNTY, to wit:  
 I, *Allen F. Jones* a NOTARY PUBLIC  
 for said county in VIRGINIA, do  
 certify that the following persons  
 have signed and acknowledged the  
 same before me in the county and  
 state aforesaid.  
 Given under my hand this:  
 11 day of November 1976  
 My commission expires:  
 2 day of March 1978  
 by *Allen F. Jones*

WINDY HILL TRAILER PARK




To Williamsburg

NOTES:  
 Iron markers at all corners,  
 Bearings are clockwise.  
 Ref.: D.B. #140, p. #305,  
 127 40,  
 90 19.

AREA: 34,950 sf = 0.802 Acre.

CURVE DATA:  
 "A" - R=100.39, T=55.71, I=031°47'40",  
 T=28.59, C=55.00, CB=16°10'10"W.  
 "B" - R=100.39, L=55.62, I=031°44'50",  
 T=28.55, C=54.92, CB=167°56'25"W.  
 "C" - R=2262.33, L=85.39, I=002°09'45",  
 T=42.70, C=85.39, CB=159°00'50"W.



*Stephen Stephens*

This subdivision is approved by the VIRGINIA  
 undersigned in accordance with  
 existing subdivision regulations and  
 may be committed to record.  
 Signed: *Allen F. Jones*  
 Date: *7 November 1976*

PLAT of:  
 A PART of:  
 Property of:  
 UNIVERSAL DEVELOPMENT CORPORATION  
 Scale: 1" = 30' Oct. 1975 -  
 ROBERTS DISTRICT, JAMES CITY COUNTY, VIRGINIA