















BOOK 34 PAGE 10

# LAND USE and CIRCULATION

## MASTER PLAN LEGEND

-  RESIDENTIAL AREA 'A'
-  RESIDENTIAL AREA 'B'
-  RESIDENTIAL AREA 'D'
-  LANDSCAPE CONTROL ZONE (WITHIN LAND USE DISTRICTS)
-  SCENIC EASEMENT
-  CARTERS GROVE COUNTRY ROAD QUARTERPATH ROAD
-  BUSCH GARDENS GOLF COURSE
-  COMMUNITY CLUB
-  RIVER CLUB
-  CAMPGROUNDS
-  EQUESTRIAN
-  BUSCH CORPORATE CENTER
-  COMMERCIAL and LIGHT INDUSTRY
-  BREWERY

Recorded 11/18/76

*Julius W. Clarke* Clerk

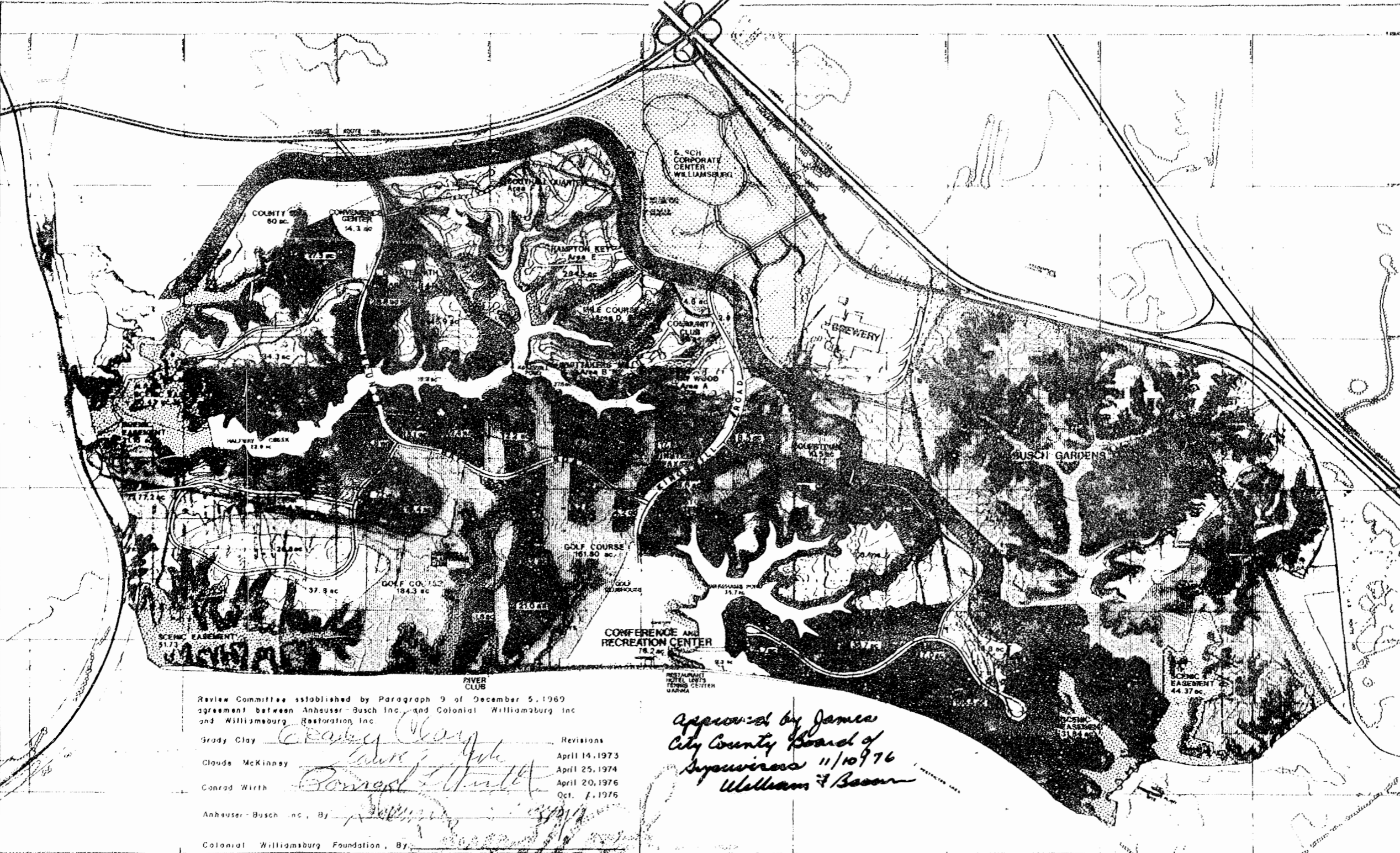
**KINGSMILL**  
WILLIAMSBURG, VIRGINIA

BUSCH PROPERTIES, INC.

Scale: 1" = 100'

North Arrow

Legend symbols for various features



Review Committee established by Paragraph 9 of December 5, 1969 agreement between Anheuser-Busch Inc. and Colonial Williamsburg Inc. and Williamsburg Restoration Inc.

Grady Clay	<i>Grady Clay</i>	Revisions
Claude McKinney	<i>Claude McKinney</i>	April 14, 1973
Conrad Wirth	<i>Conrad Wirth</i>	April 25, 1974
		April 20, 1976
		Oct. 7, 1976

Anheuser-Busch Inc., By *[Signature]*

Colonial Williamsburg Foundation, By *[Signature]*

*Approved by James City County Board of Supervisors 11/10/76 William & Bacon*

