

SUBDIVISION CERTIFICATE:
 THE SUBDIVISION OF LAND AS SHOWN ON THIS PLAT IS WITH THE FREE CONSENT AND IN ACCORDANCE WITH THE DESIRES OF THE UNDERSIGNED TRUSTEE, UNITED VIRGINIA BANK OF WILLIAMSBURG AND CHESTER S. BAKER, JR., CO-TRUSTEE OF THE RANDOLPH V. CARTER ESTATE.

P.B. Magruder, Jr.
 P. B. MAGRUDER, JR., VICE PRESIDENT, TRUST OFFICER, UVB
Chester S. Baker, Jr.
 CHESTER S. BAKER, JR., CO-TRUSTEE

STATE OF VIRGINIA
 CITY OF WILLIAMSBURG, VIRGINIA - TO WIT
 I, *Genevieve O. Hughes*, A NOTARY PUBLIC IN AND FOR THE CITY AND STATE AFORESAID, DO HEREBY CERTIFY THAT P. B. MAGRUDER, JR., AND CHESTER S. BAKER, JR., WHOSE NAMES ARE SIGNED TO THE ABOVE CERTIFICATION, ACKNOWLEDGED THE SAME BEFORE ME IN MY CITY AFORESAID.
 GIVEN UNDER MY HAND AND SEAL THIS 31 DAY OF March 1976
 MY COMMISSION EXPIRES 20 December 1976
Genevieve O. Hughes

SOURCE OF TITLE:
 THE PROPERTY EMBRACED WITHIN THE LIMITS OF THIS SUBDIVISION WAS CONVEYED BY THE WILL OF RANDOLPH V. CARTER IN DEED BOOK 24, PAGE 299 IN THE CIRCUIT COURT OF THE CITY OF WILLIAMSBURG, VIRGINIA.

L. R. Woods #1201
 CERTIFIED LAND SURVEYOR


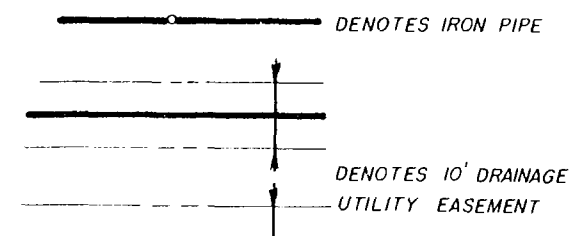
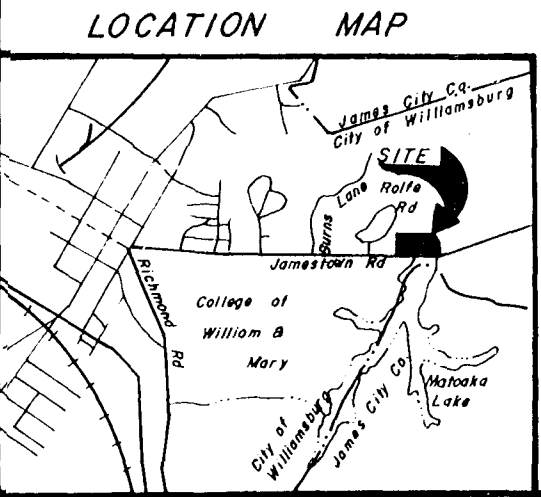
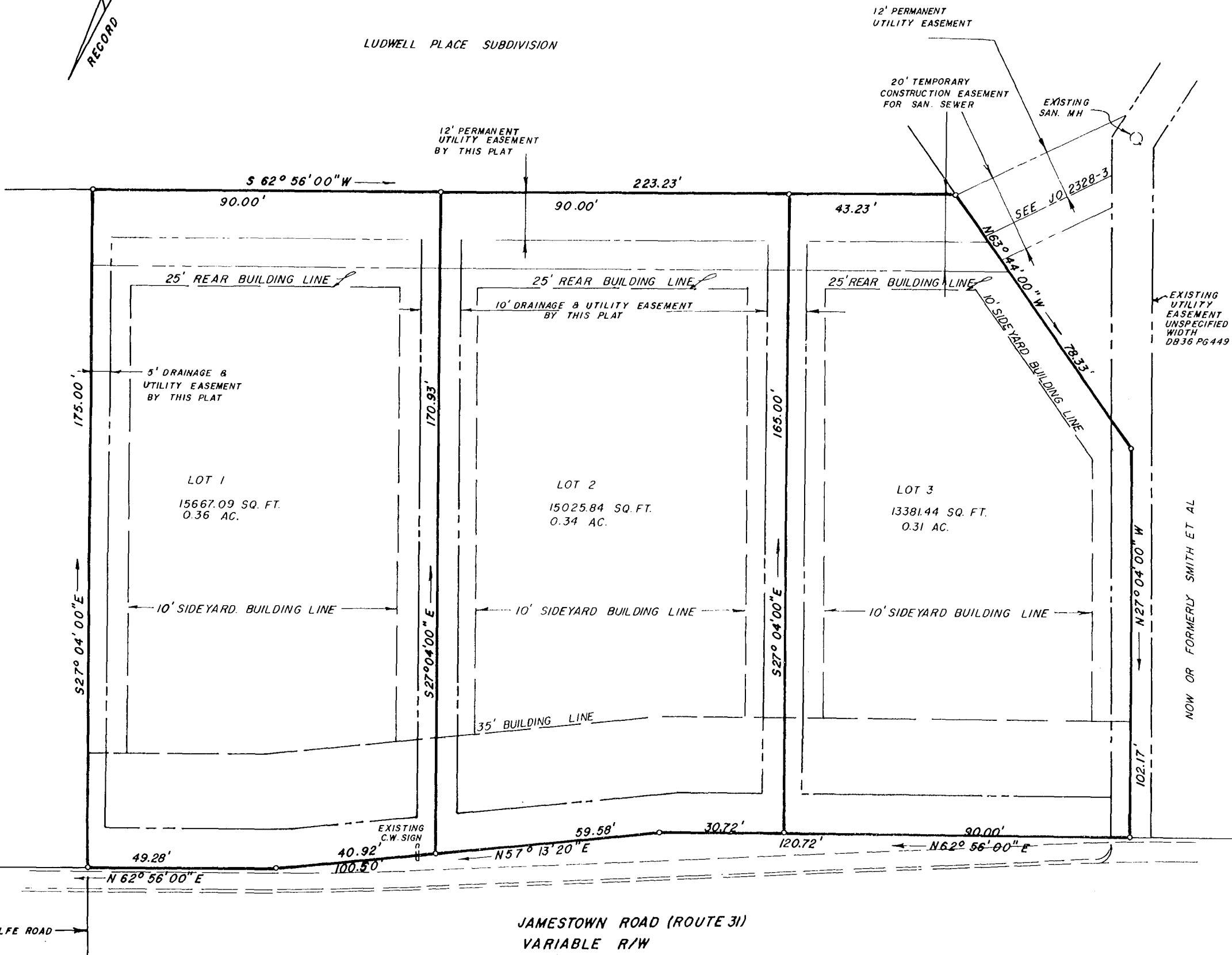
ENGINEER'S CERTIFICATE:
 TO THE BEST OF MY KNOWLEDGE AND BELIEF, ALL OF THE REQUIREMENTS AS SET FORTH IN THE ORDINANCE FOR APPROVING PLATS OF SUBDIVISIONS FOR RECORDATION IN THE CITY OF WILLIAMSBURG, VIRGINIA, HAVE BEEN COMPLIED WITH.

L. R. Woods #1201
 CERTIFIED LAND SURVEYOR

APPROVED: CITY OF WILLIAMSBURG, VIRGINIA
William A. Wotter

ADMITTED TO RECORD IN PLAT BOOK 33 PAGE 77
 THIS 9th DAY OF June, 1976
 TESTE: _____, CLERK

4:15 p.m.
 9th June
 53-582



WOODSON, LITTLEPAGE & DeYOUNG, INC.
 ENGINEERS, SURVEYORS & PLANNERS
 P. O. DRAWER FU WILLIAMSBURG, VIRGINIA 23185

R.V. CARTER SUBDIVISION
 LYING IN THE CITY OF WILLIAMSBURG, VIRGINIA

SCALE: 1" = 25'
 DATE: MARCH 23, 1976
 DWG. 2328-2