

0827

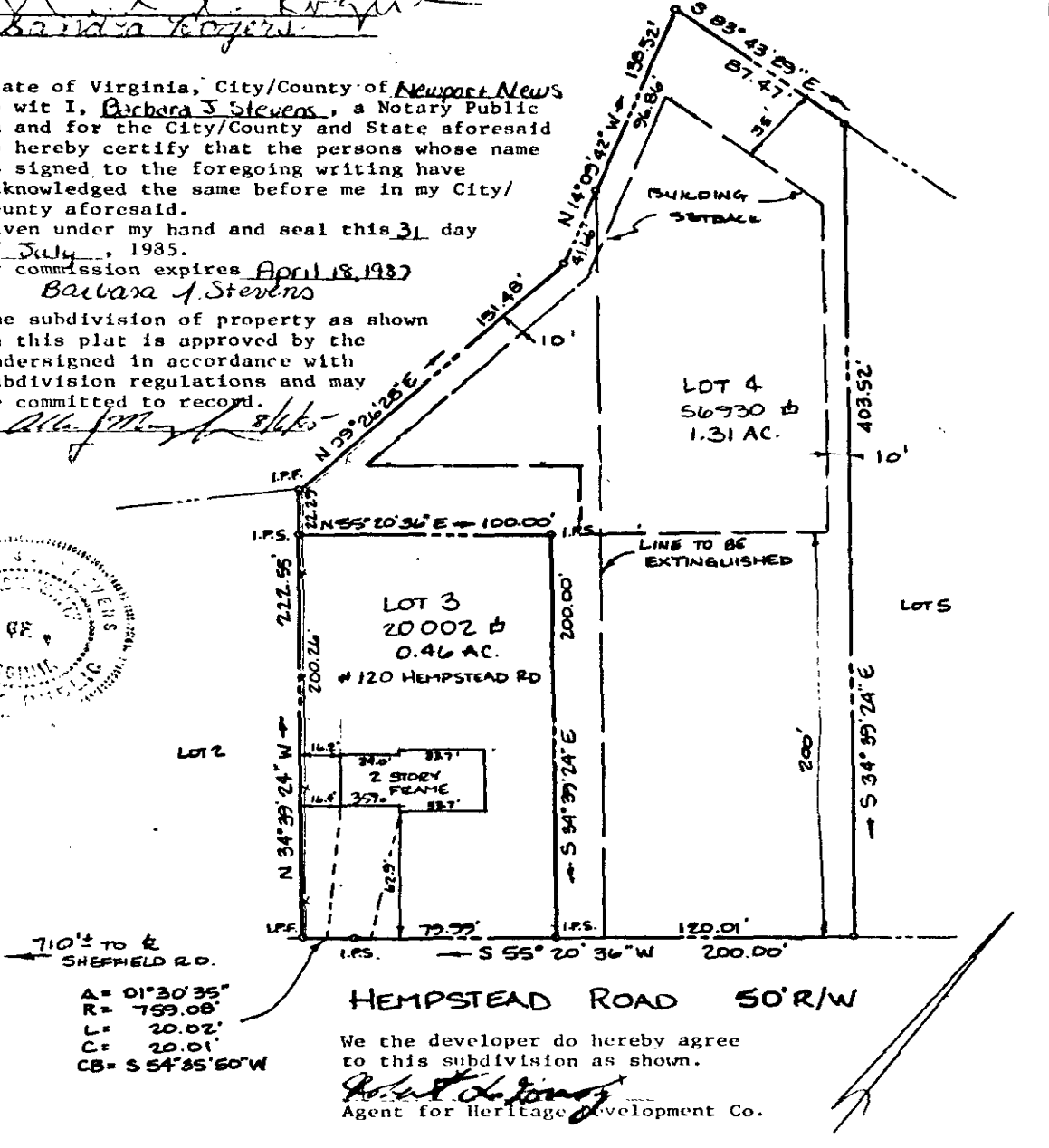

The subdivision of property as shown on this plat is with the free consent and in accordance with the desires and wishes of the undersigned owners.

*Barbara J. Stevens*

State of Virginia, City/County of Newport News  
 To wit I, Barbara J. Stevens, a Notary Public  
 in and for the City/County and State aforesaid  
 do hereby certify that the persons whose name  
 is signed to the foregoing writing have  
 acknowledged the same before me in my City/  
 County aforesaid.  
 Given under my hand and seal this 31 day  
 of July, 1985.  
 My commission expires April 18, 1987  
Barbara J. Stevens

The subdivision of property as shown  
 on this plat is approved by the  
 undersigned in accordance with  
 subdivision regulations and may  
 be committed to record.


*Barbara J. Stevens*



A = 01°30'35"  
 R = 799.08'  
 L = 20.02'  
 C = 20.01'  
 CB = S 54° 25' 50" W

HEMPSTEAD ROAD 50' R/W

We the developer do hereby agree  
 to this subdivision as shown.  
*Robert J. Johnson*  
 Agent for Heritage Development Co.



REF: PB 37/40

A RESUBDIVISION OF LOTS 3 & 4,  
 SECTION 9, WINDSOR FOREST

JAMES CITY COUNTY, VA

DATE: JULY 3, 1985 SCALE: 1" = 60'

THE DYOUNG-JOHNSON GROUP INC  
 ENGINEERS ARCHITECTS SURVEYORS  
 P.O. BOX 197 WILIAMSBURG, VIRGINIA 23187 (804) 753-0673  
 JOB NO. 2119