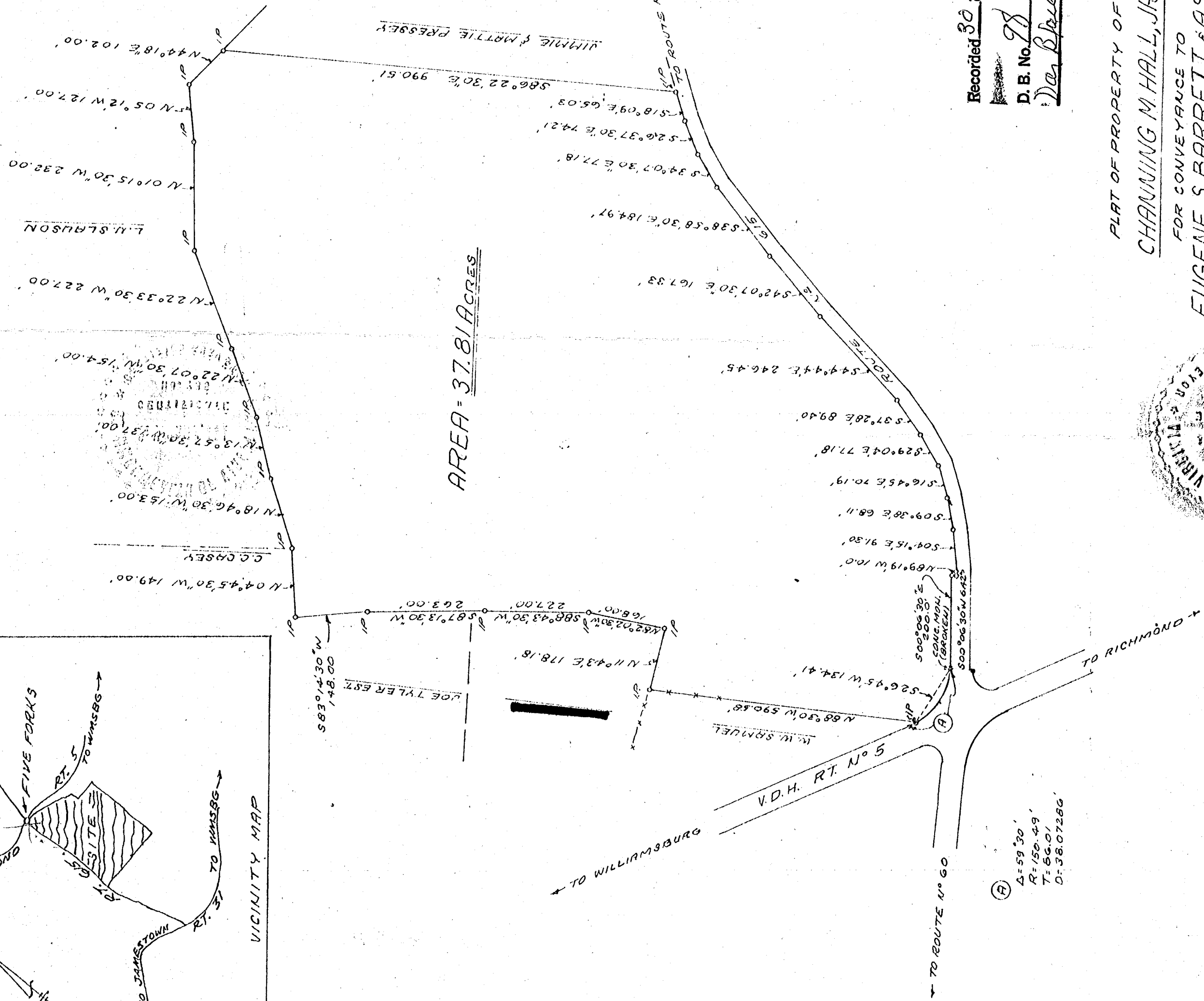
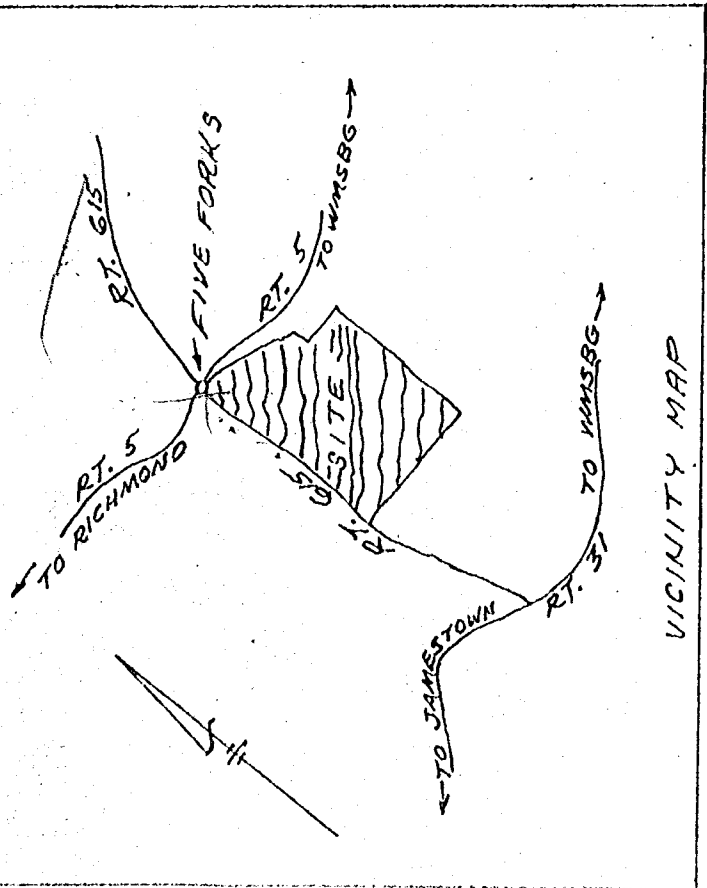



RECORD MERIDIAN
MAGNETIC (1918)



AREA = 37.81 ACRES

Recorded 30 day of Nov 1964
 In
 D. B. No. 77 ; pages 362
Don Blackard Clerk

PLAT OF PROPERTY OF
CHANNING M. HALL, JR.
 FOR CONVEYANCE TO
EUGENE S. BARRETT & ASSIGNS
 LOCATED IN JAMESTOWN DIST
 JAMES CITY COUNTY, VA.
 SCALE: 1" = 200' OCT. 30, 1964



(A) Δ = 59' 30"
 R = 150.49'
 T = 56.01'
 D = 38.07286'