


Recorded October 16, 1964
see

D. B. 97, page 700



THESSALONIAN JUDKINS

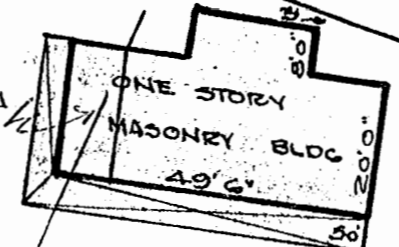
BRUTON DIST. YORK COUNTY

JAMESTOWN DIST JAMES CITY COUNTY

COUNTY LINE

CHESAPEAKE & OHIO RAILWAY

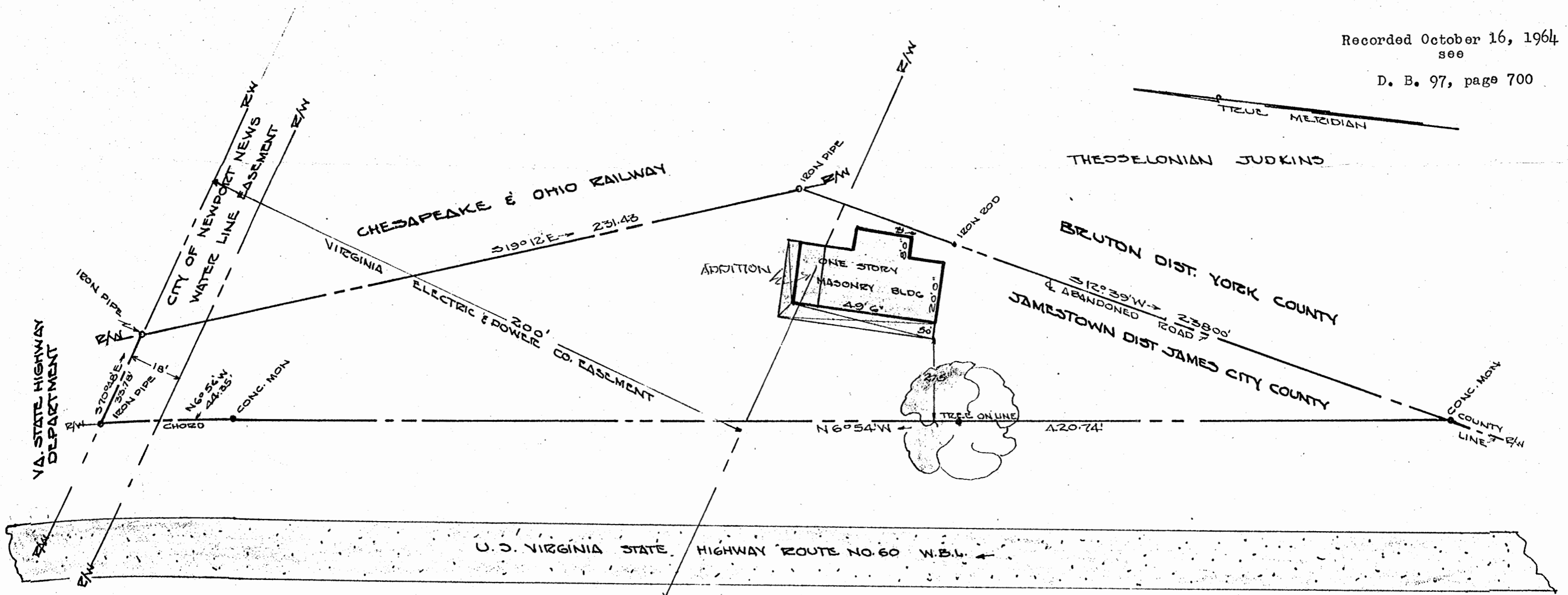
CITY OF NEWPORT NEWS
WATER LINE EASEMENT



ELECTRIC & POWER CO. EASEMENT

U.S. VIRGINIA STATE HIGHWAY ROUTE NO. 60 W.B.L.

VA. STATE HIGHWAY DEPARTMENT



JAMESTOWN DIST. JAMES CITY COUNTY VIRGINIA
PLAT SHOWING BOUNDARY SURVEY AND LOCATION
OF IMPROVEMENTS PROPERTY STANDING IN THE
NAME OF
RALPH E. & MARJORIE B. JUMP
JUNE 25, 1964 SCALE 1" = 30'
AREA 0.495 ACRE

VINCENT D. McMANUS
WILLIAMSBURG, VIRGINIA
REGISTERED VIRGINIA
LAND SURVEYOR 199
HIGHWAY LICENSE 109
EXPIRES FEBRUARY 1973