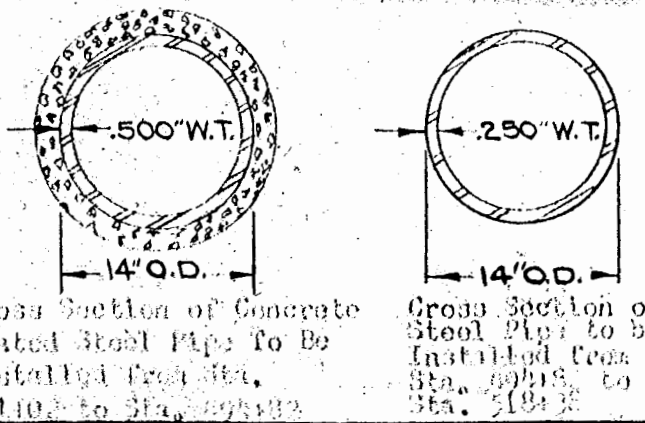
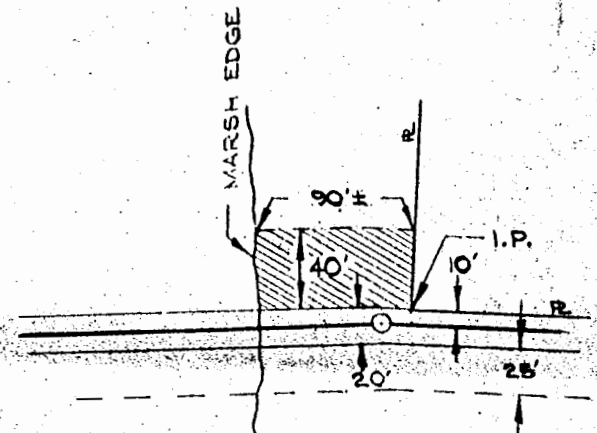
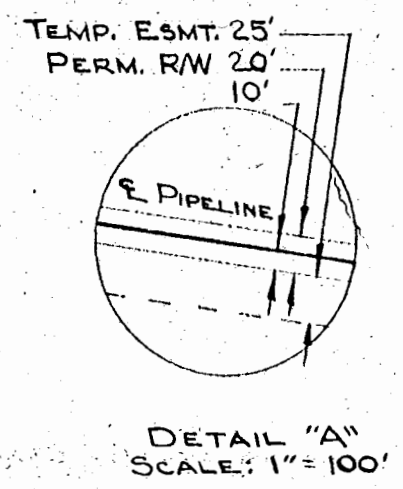
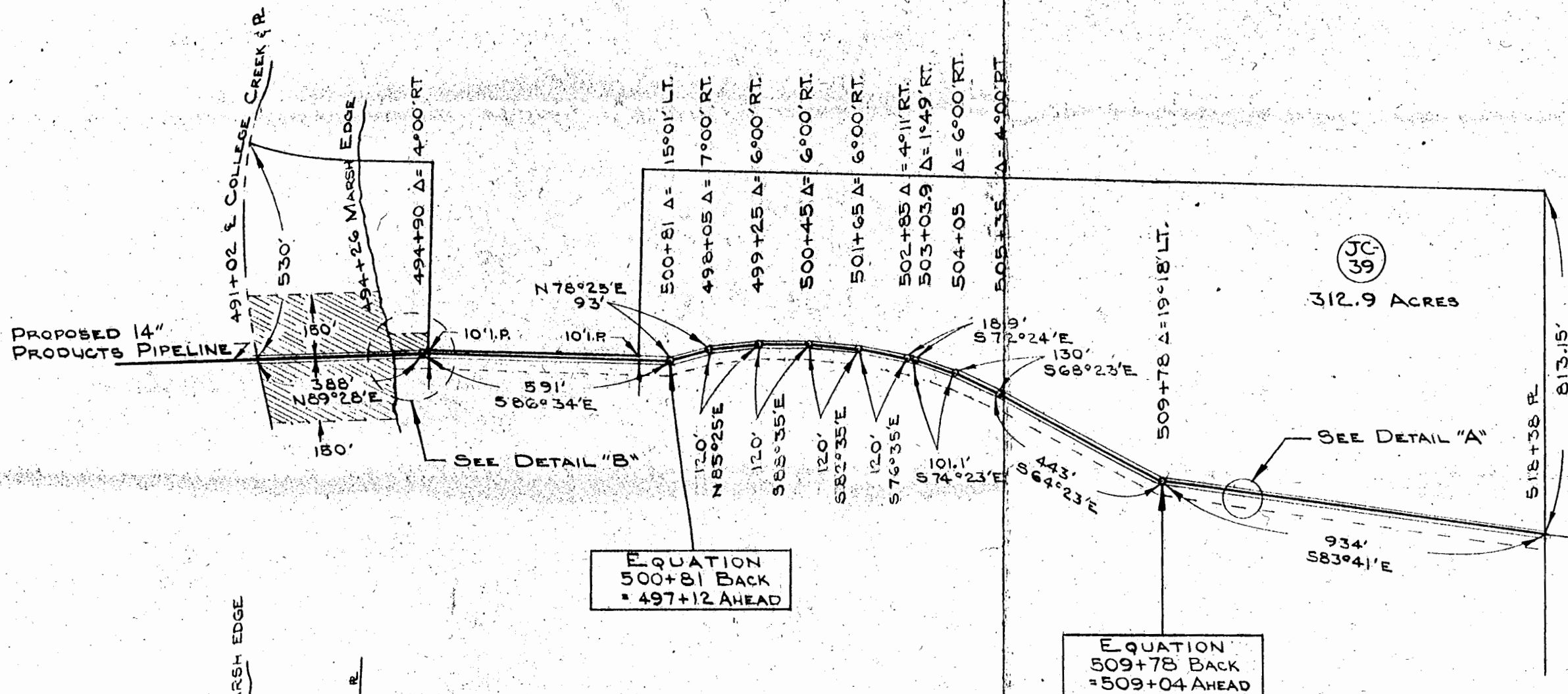


PROPERTY OF  
S. J. BAKER, et al  
JAMES CITY COUNTY, VIRGINIA

312.9 Total Acres in Tract  
1.459 Acres in Perm. R/W  
3.984 Acres in Temp. Esmt.  
192.66 Total Roddago



Recorded August 14, 1963  
see  
D. B. 92, page 66



References: Align. Map #79, Field Book #1-176, Pages 2 & 3  
Field Book #1-535, Pages 16 & 17  
Field Book #1-161, Pages 25 & 26

△		<b>COLONIAL PIPELINE COMPANY</b> ATLANTA, GEORGIA  PROPOSED 14" PRODUCTS PIPELINE CROSSING PROPERTY OF S. J. BAKER, et al JAMES CITY COUNTY, VIRGINIA	DRAWN RB
△			NOTES NOTED
△			SCALE 1"=300'
△			DATE 5-9-63
△			CHECKED
△	LINE CHANGE	8-1	
	REVISION	DATE	C-1490-PL-790

