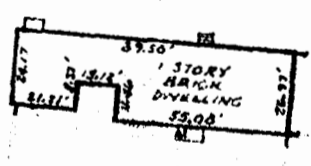
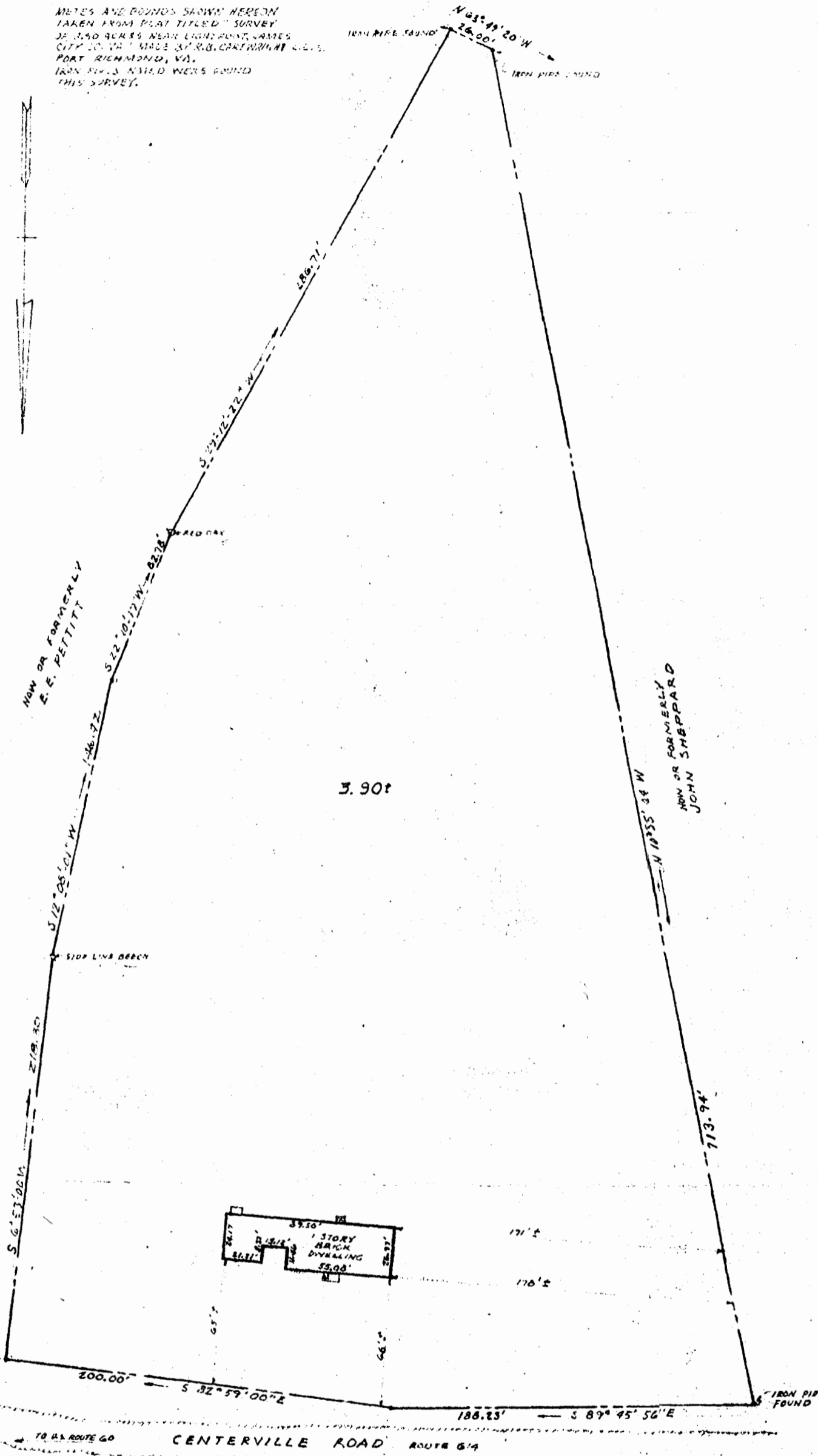


NOTE

METS AND BOUNDS SHOWN HEREON
TAKEN FROM PLAT TITLED "SURVEY
OF 3.50 ACRES NEAR LIGHT HOUSE, JAMES
CITY CO. VA. MADE BY R.B. CARTER AND G.L.S.
PORT RICHMOND, VA.
IRON PIPES NEEDED WERE FOUND
THIS SURVEY.


NOW OR FORMERLY
ROBERT HOWARD



REFERENCE D.B. 64 Pg. 257
D.B. 17 Pg. 85
JAMES CITY COUNTY, VA.

Recorded June 28, 1962
in
D. B. 86 page 72.
Virginia Blanchard, Clerk

PLAT
SHOWING THE PROPERTY OF
HOWARD LEE JOHNSON AND JUNE MARIE CRAIG JOHNSON
JAMESTOWN DISTRICT, JAMES CITY COUNTY, VIRGINIA



A.H. ANDREWS ENGINEER & ASSOCIATE
NEWPORT NEWS, VA

MAY 2, 1962

SCALE 1"=60'