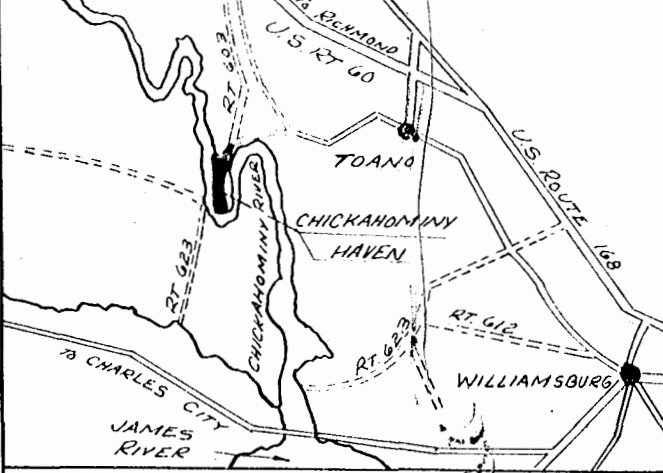


# CHICKAHOMINY HAVEN

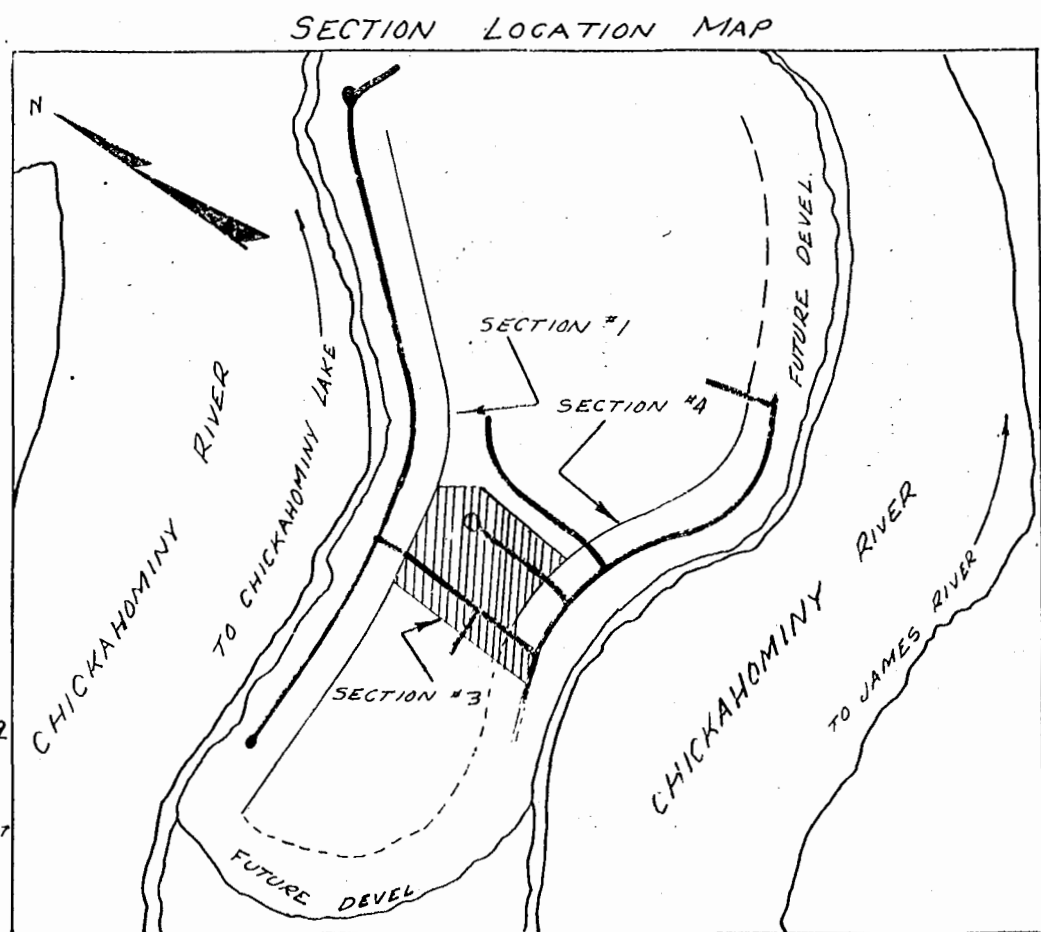
## SECTION 3-A

COUNTY OF JAMES CITY  
VIRGINIA

COENEN, THOMAS & ASSOCIATES  
Engineers & Surveyors, Newport News, Va  
Scale: 1" = 100'  
June 17, 1960



VICINITY MAP  
SCALE: 1" = 5 MILES



THIS IS TO CERTIFY THAT THE LAND EMBRACED IN THIS SUBDIVISION IS IN THE NAME OF CHICKAHOMINY HAVEN, INC. AND WAS ACQUIRED FROM E.R. MEADOWS et ux BY DEED DATED 7/1/59 AND DULY RECORDED IN THE CLERKS OFFICE OF THE CIRCUIT COURT OF THE COUNTY OF JAMES CITY, VIRGINIA.  
THIS SUBDIVISION IS WITH THE FREE CONSENT AND IN ACCORDANCE WITH THE DESIRES OF THE UNDERSIGNED OWNERS AND PROPRIETORS.  
CHICKAHOMINY HAVEN, INC.

*[Signatures]*

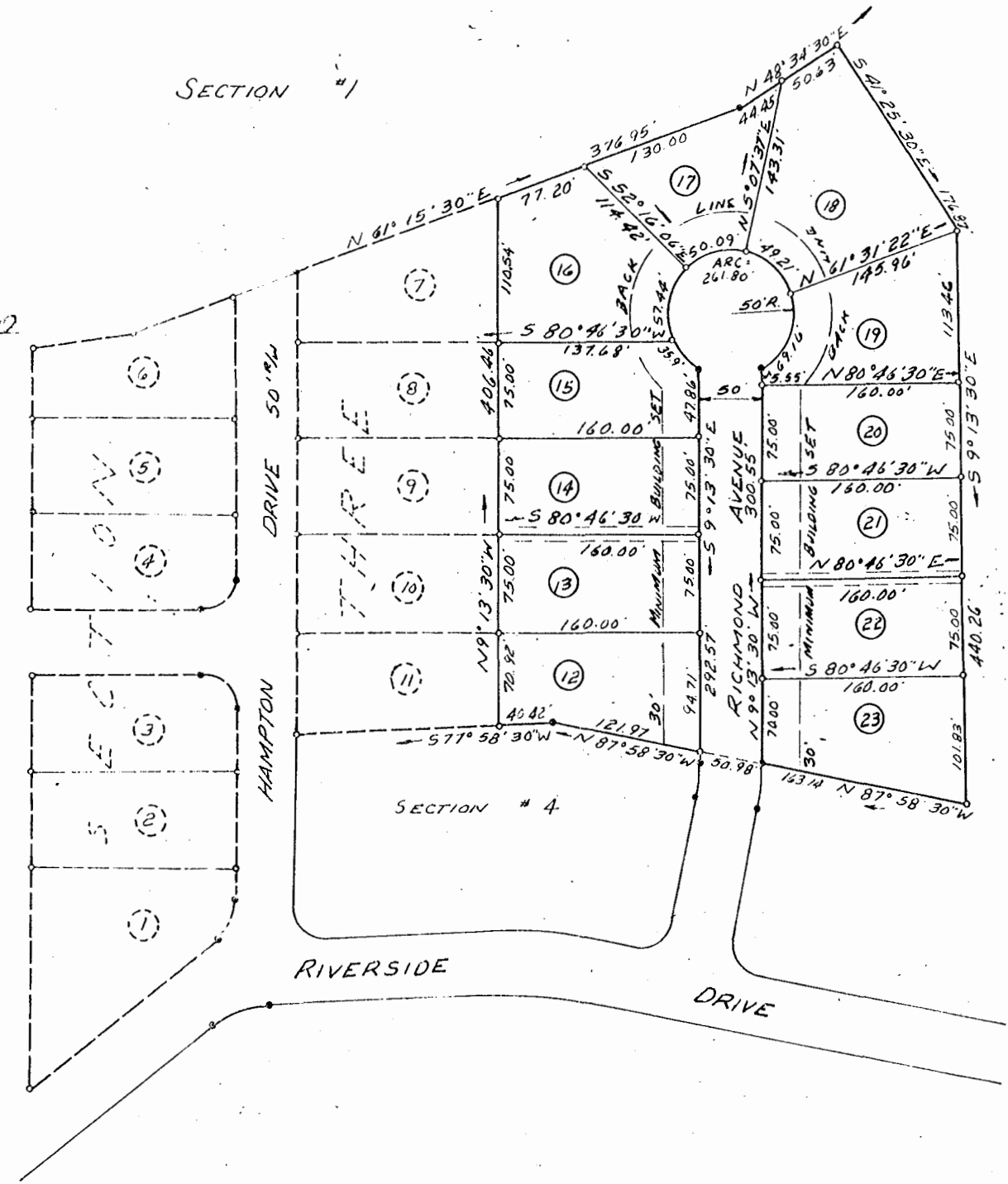
- INDICATE IRON PIPES
- INDICATE ANGLE POINTS AND POINTS OF CURVATURE
- ||— INDICATE DRAINAGE EASEMENTS

STATE OF VIRGINIA:  
CITY OF NEWPORT NEWS:  
I, *[Signature]*, A NOTARY PUBLIC IN AND FOR MY CITY AND STATE, DO HEREBY CERTIFY THAT THE PERSONS WHOSE NAMES ARE SIGNED TO THE FOREGOING WRITING, HAVE ACKNOWLEDGED THE SAME BEFORE ME IN MY CITY AND STATE AFORESAID, GIVEN UNDER MY HAND THIS 17 DAY OF July, 1960

*[Signature]*  
NOTARY PUBLIC  
MY COMMISSION EXPIRES July 7, 1960

STATE OF VIRGINIA  
COUNTY OF JAMES CITY TO WIT:  
IN THE CLERKS OFFICE OF THE CIRCUIT COURT FOR THE COUNTY OF JAMES CITY, THIS 17 DAY OF July, 1960, THIS MAP WAS PRESENTED AND ADMITTED TO RECORD AS THE LAW DIRECTS

TESTE: \_\_\_\_\_ CLERK



TO THE BEST OF MY KNOWLEDGE AND BELIEF, ALL OF THE REQUIREMENTS AS SET FORTH IN THE ORDINANCE FOR APPROVING PLATS OF SUBDIVISIONS IN THE COUNTY OF JAMES CITY, VIRGINIA HAVE BEEN COMPLIED WITH.

*[Signature]*  
WETHERILL D. THOMAS  
CERTIFIED LAND SURVEYOR

SECTION # 5

Recorded June 23, 1960  
D. B. 75 page 195