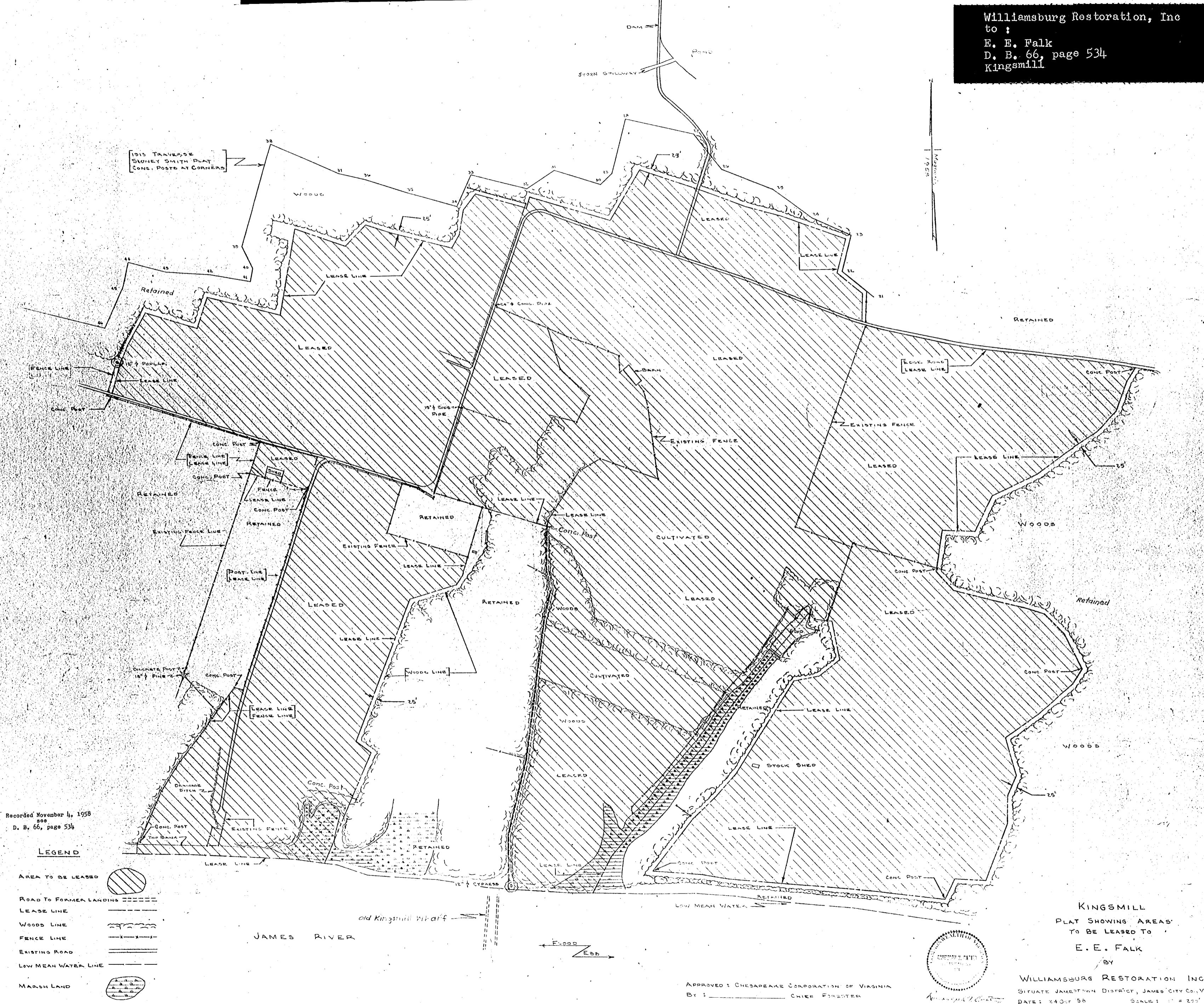




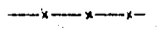





1915 TRAVERSE
 SONEY SMITH PLAT
 CONC. POSTS AT CORNERS



Recorded November 4, 1958
 800
 D. B. 66, page 534

- LEGEND**
- AREA TO BE LEASED 
 - ROAD TO FORMER LANDINGS 
 - LEASE LINE 
 - WOODS LINE 
 - FENCE LINE 
 - EXISTING ROAD 
 - LOW MEAN WATER LINE 
 - MARSH LAND 

KINGSMILL
 PLAT SHOWING AREAS
 TO BE LEASED TO
 E. E. FALK
 BY

APPROVED: CHESAPEAKE CORPORATION OF VIRGINIA
 BY: _____ CHIEF FORESTER



WILLIAMSBURG RESTORATION INC.
 SITUATE JAMESTOWN DISTRICT, JAMES CITY CO., VA.
 DATE: 24 Oct 58 SCALE: 1" = 200'