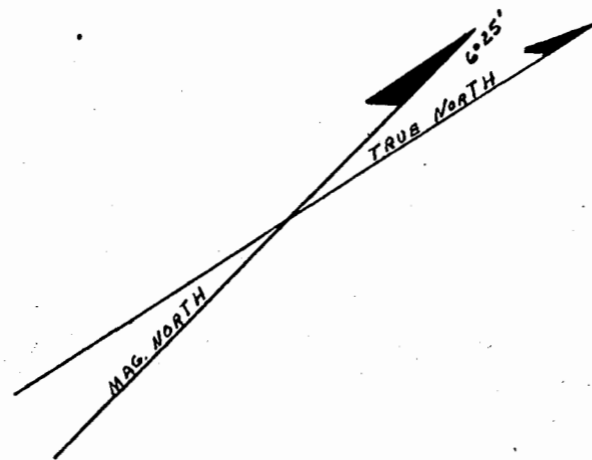
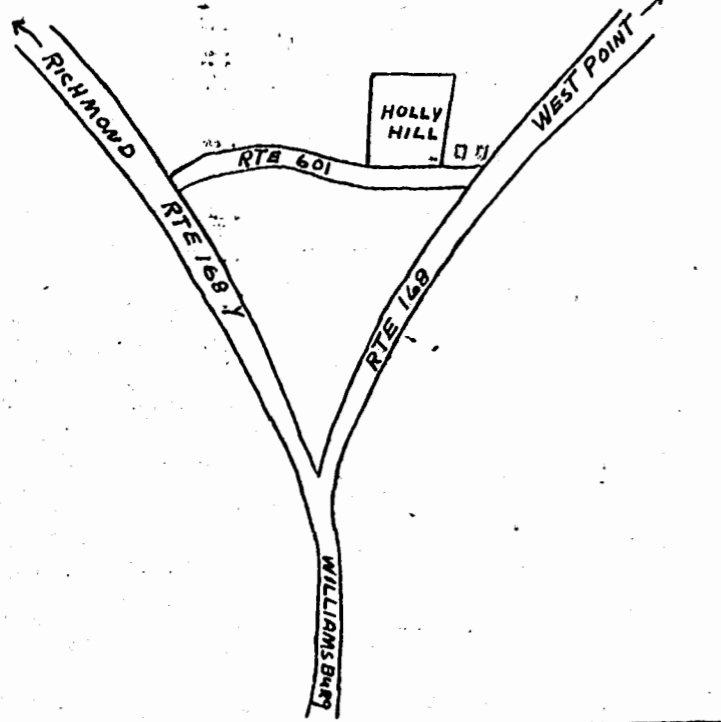
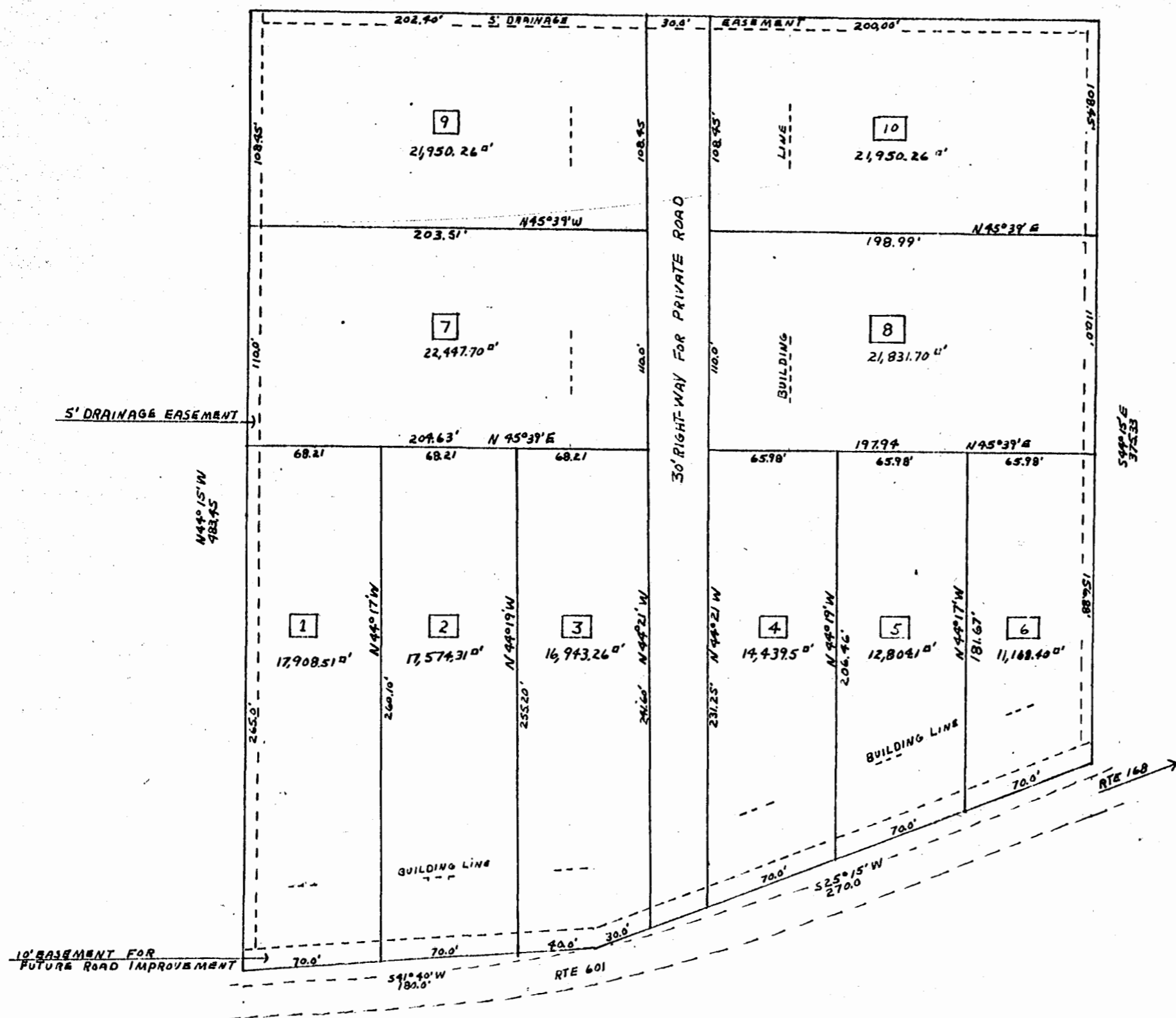


VICINITY SKETCH

N 45° 39' E
452.43'

LEDGER

A - GENERAL DATA
 B - SURVEYOR
 C - CLERK
 D - LAND OWNERS
 E - NOTARY PUBLIC
 F - APPROVEMENT

PLAT
 SUBDIVISION
 HOLLY HILL

PROPERTY OF
 JAMES G & RUTH E MABE
 POWHATAN DIST, JAMES CITY CO. VA.
 SCALE = 1" = 50' FEB. 21, 1958

TO THE BEST OF MY KNOWLEDGE AND BELIEF ALL OF THE REQUIREMENTS AS SET FORTH IN THE ORDINANCE FOR APPROVING PLATS FOR RECORDATION IN THE COUNTY OF JAMES CITY, VIRGINIA HAVE BEEN COMPLIED WITH.

James G. Mabe
 CERTIFIED CIVIL ENGINEER

SEAL

VIRGINIA, COUNTY OF JAMES CITY, TO-WIT IN THE CLERKS OFFICE OF THE CIRCUIT COURT FOR THE COUNTY OF JAMES CITY, THE DAY OF _____, 1958, THIS MAP WAS PRESENTED AND ADMITTED TO RECORD AS THE LAW DIRECTS

TESTE: CLERK

SEAL

THIS IS TO CERTIFY THAT THE TITLE OF THIS LAND IS IN THE NAME OF JAMES G. & RUTH E. MABE AS RECORDED IN DEED BOOK 57, PAGE _____, COUNTY OF JAMES CITY VIRGINIA. THIS SUBDIVISION OF HOLLY HILL INCLUSIVE IS WITH FREE CONSENT AND DESIRES OF UNDERSIGNED OWNERS

James G. Mabe
 JAMES G. MABE

Ruth E. Mabe
 RUTH E. MABE

I, *Robert A. Thomas*, A NOTARY PUBLIC IN AND FOR THE STATE OF VIRGINIA, CITY OF WARWICK, DO HEREBY CERTIFY THAT THE ABOVE NAMED PERONS WHOSE NAMES ARE SIGNED TO THE FOREGOING WRITING HAVE ACKNOWLEDGED THE SAME BEFORE ME IN STATE AND CITY AFORESAID. GIVEN UNDER MY HAND THIS 27th DAY OF Feb., 1958 MY COMMISSION EXPIRES 18th DAY OF Nov., 1961

Robert A. Thomas
 NOTARY PUBLIC

SEAL

APPROVED FOR COUNTY OF JAMES CITY

COUNTY MANAGER

MONTH DAY YEAR
 1958

OR

CHAIRMAN
 CO. BOARD OF DIRECTORS

MONTH DAY YEAR
 1958

Recorded March 12, 1958

