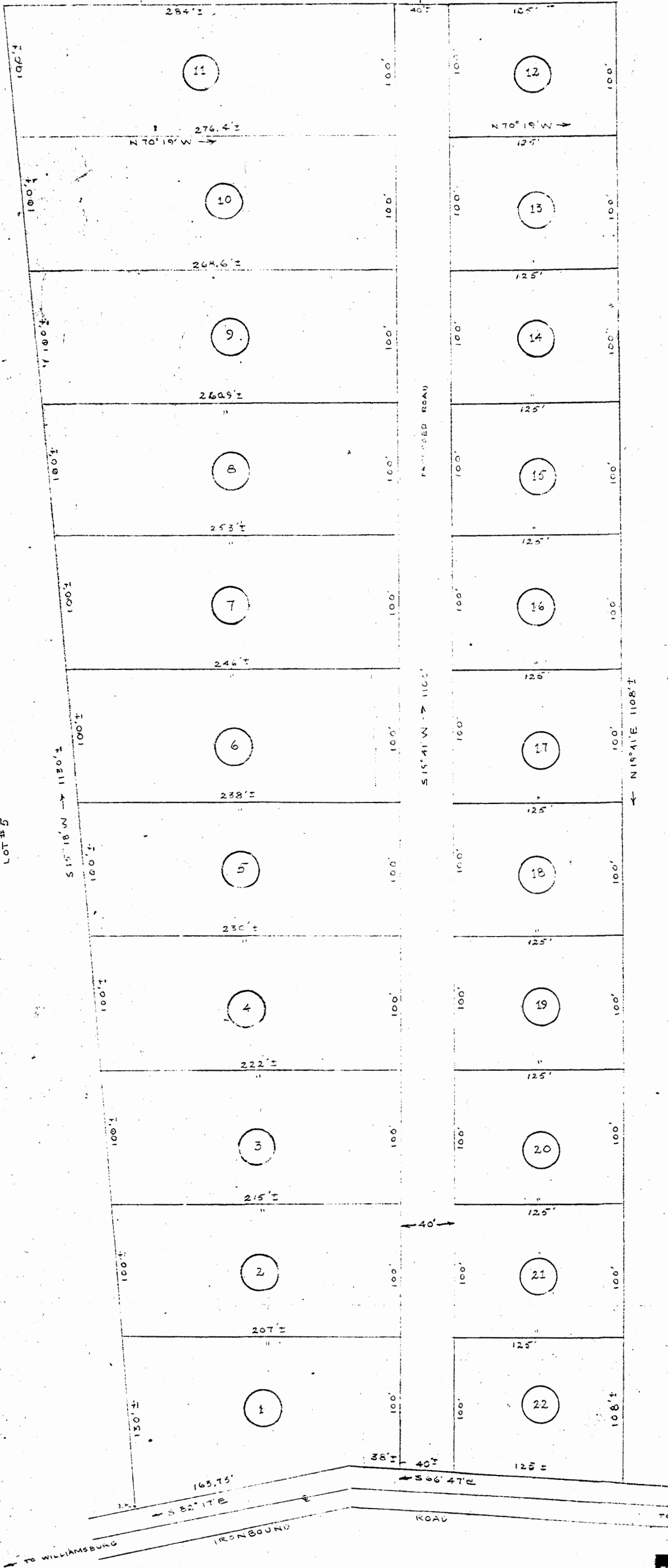


REMAINDER OF LOT #6
DAISY NEAL

REMAINDER OF LOT #7
J. DUDLEY JONES

N 70° 19' W →

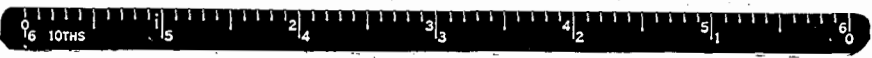

N 70° 19' W →



LOT #5

PROPOSED ROAD

REMAINDER OF LOT #7



INDIGO TERRACE

Indigo Terrace

PLAT SHOWING PROPOSED SUBDIVISION OF PORTION OF LOTS #6 & #7 OF THE "ESTATE OF WILLIAM ALLEN JONES DEC'D" BELONGING TO MRS DAISY NEAL & J. DUDLEY JONES SITUATED IN JAMES CITY COUNTY, VA. SCALE 1"=50'

DESIGNED BY W. D. THOMAS S.C.E. S.T.S.

NOTE: BASED ON ORIGINAL SURVEY BY FREDERICK M. BOZARTH
 LOTS 1-11 OWNED BY DAISY NEAL
 LOTS 12-22 OWNED BY J. DUDLEY JONES
 C/L PROPOSED ROAD IS ORIGINAL LOT LINE