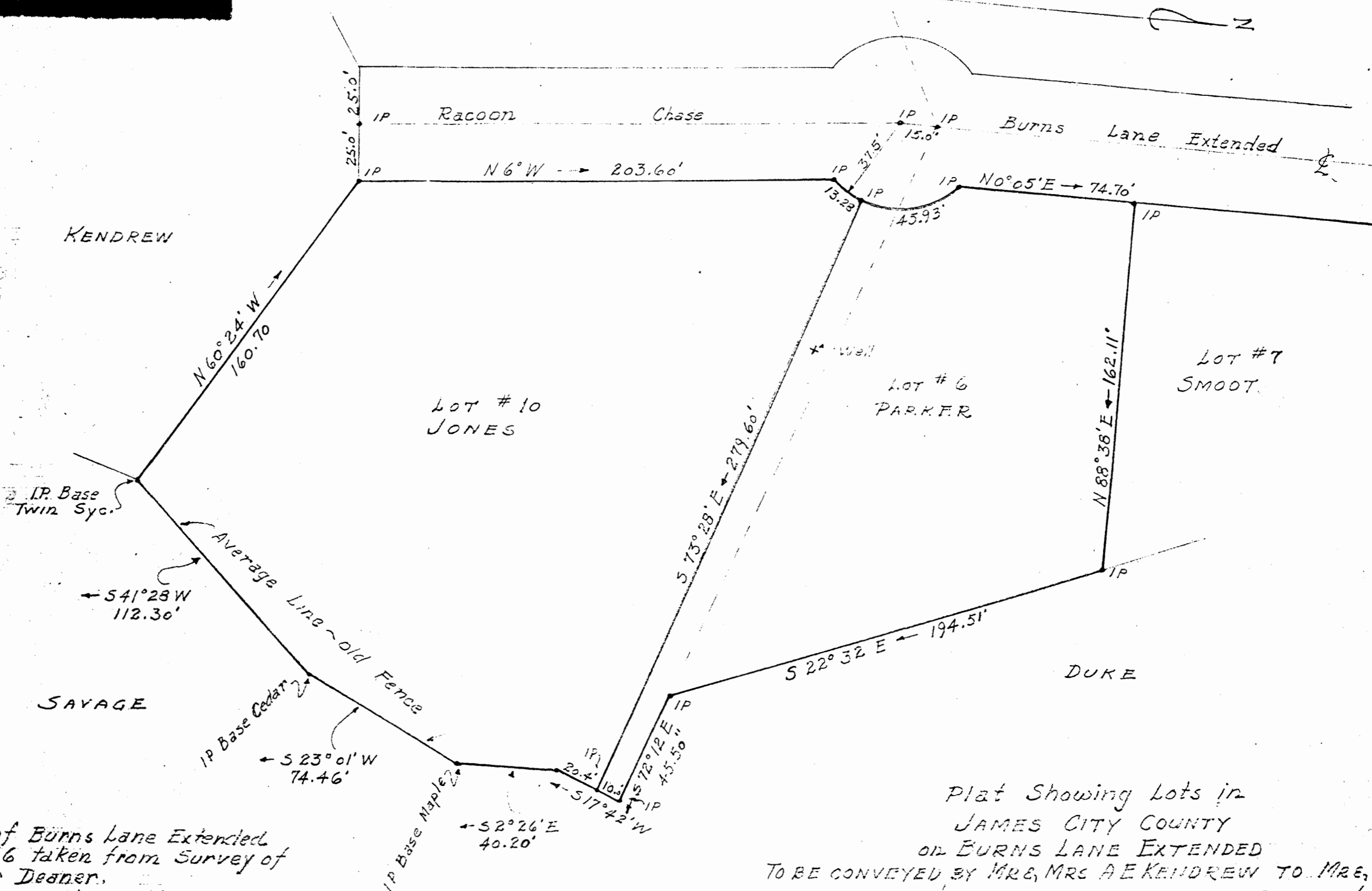



KENDREW

MCCASKEY



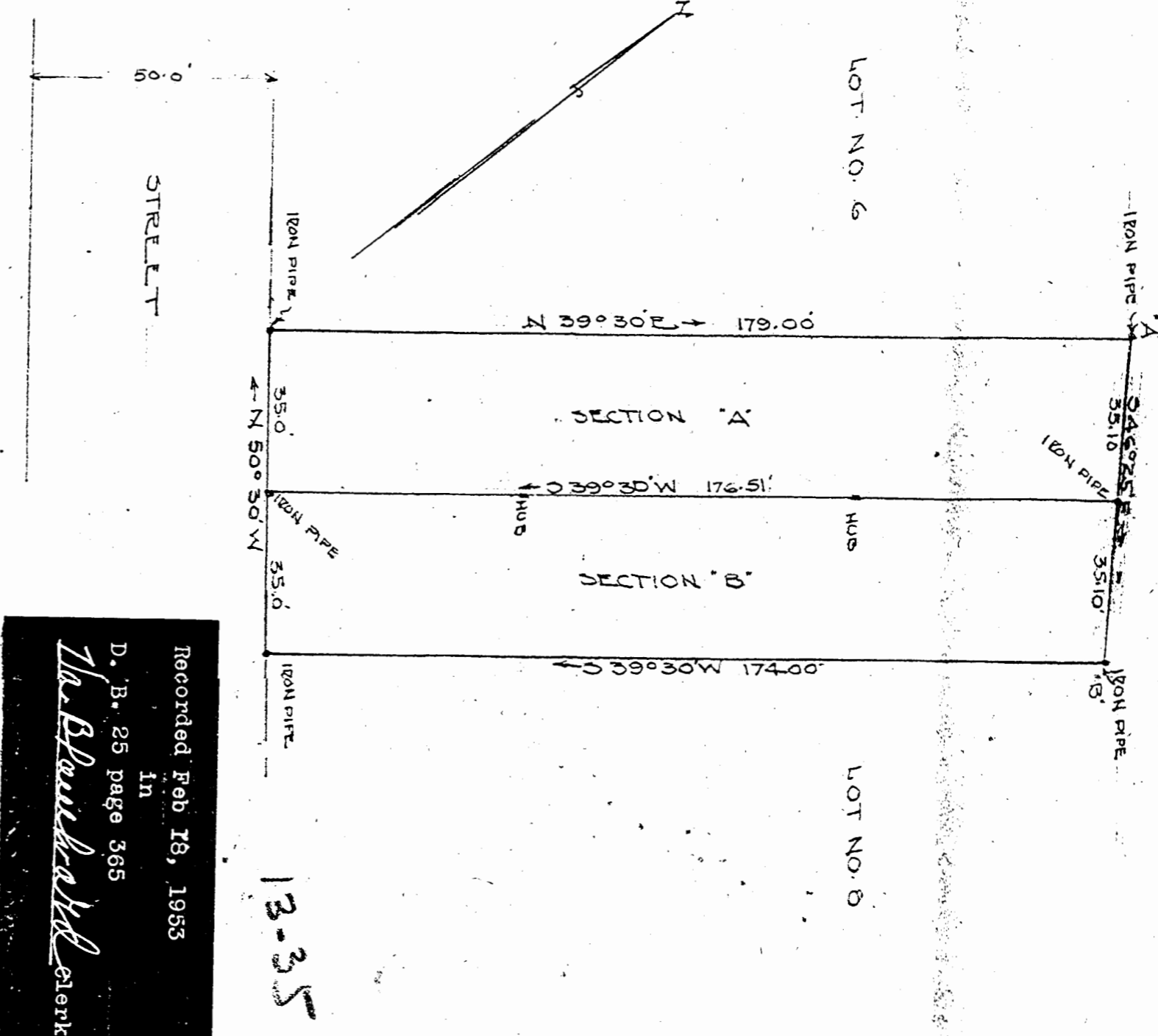
Lines of Burn's Lane Extended
 & Lot #6 taken from Survey of
 Archer Deaner.
 This Survey by V.D. McManus
 Traced by A.E. Kendrew

Plat Showing Lots in
 JAMES CITY COUNTY
 ON BURNS LANE EXTENDED
 TO BE CONVEYED BY MRS. MRS A.E. KENDREW TO MRS. MRS
 I.L. JONES (LOT #10) AND TO MRS. MRS D.H. PARKER (LOT #6)
 SCALE 1" = 40' 0 Feb. 6 1952



NOTE:
 BEARING 'A' TO 'E' IS SHOWN
 OF RECORD AS 48° 30' E BY
 ARTHUR BEARING SHOULD BE
 54° 25' E, PREPARED BY GIVEN
 LANDMARKS & MEASUREMENTS OF RECORD.
 Approved & Disapproved
 Feb 11 1953

INDIAN SPRINGS SUBDIVISION
 PLAT SHOWING SURVEY OF LOT
 NO. 7 FOR THE PURPOSE OF DIVIDING
 LOT IN TWO EQUAL PARTS -
 SITUATED IN THE CITY OF WILLIAMS -
 BUREAU, VA. JAN. 1953. SCALE 1" = 30'
 STANDING OF RECORD IN THE NAME OF
 JOHN DAYTON WARE



Recorded Feb 18, 1953
 In
 D. B. 25 page 365
The Blawie Clerk