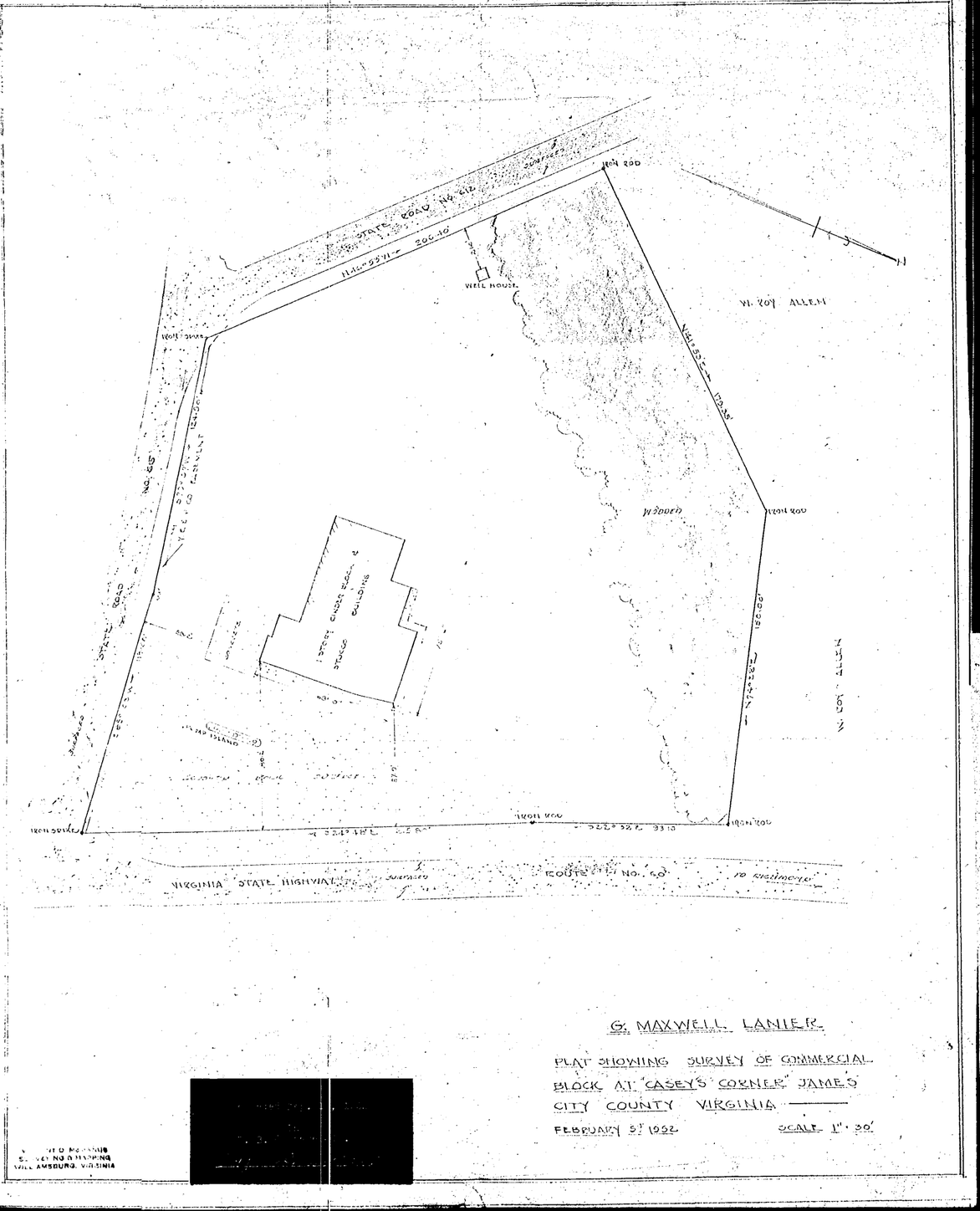

G. MAXWELL LANIER

PLAT SHOWING SURVEY OF COMMERCIAL BLOCK AT "CASEY'S CORNER" JAMES CITY COUNTY VIRGINIA

FEBRUARY 5th 1952 SCALE 1" = 30'

[redacted]

[redacted]

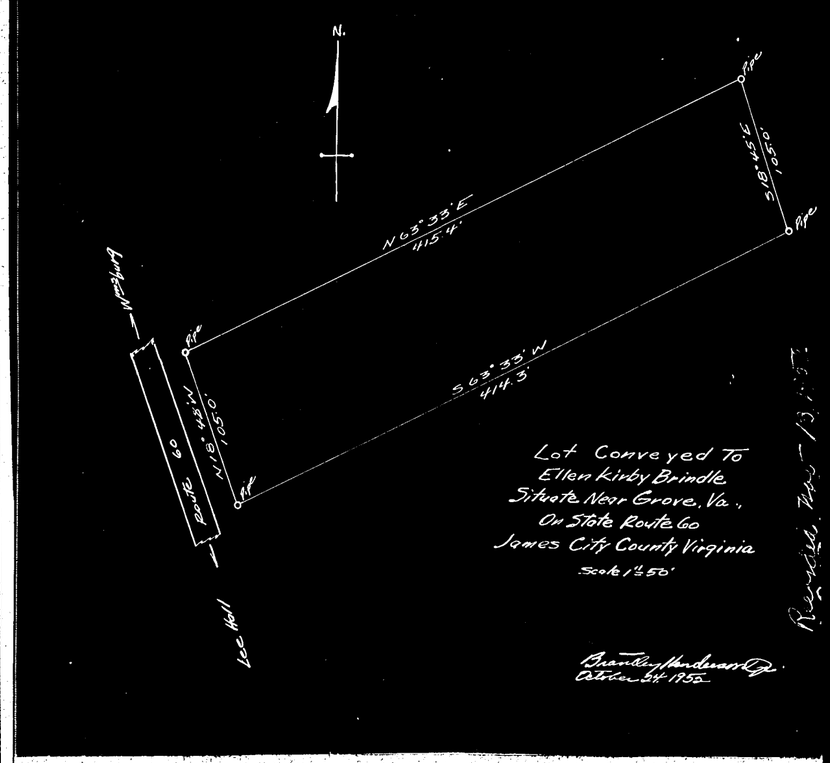

Lot Conveyed To
Ellen Kirby Brindle
Situate Near Grove, Va.,
On State Route 60
James City County Virginia
Scale 1" = 50'

Brantley Henderson Jr.
October 5th 1952

Recorded Nov. 13, 1952

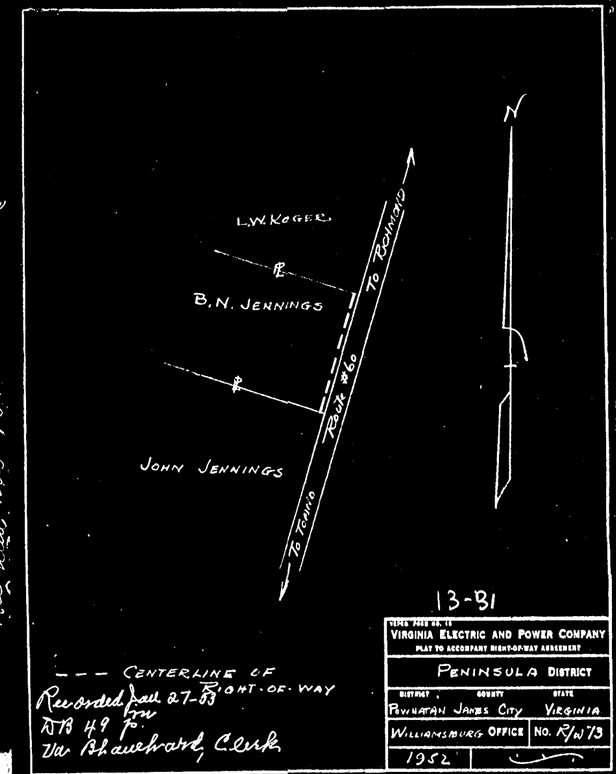

13-B1

VIRGINIA ELECTRIC AND POWER COMPANY
PLAT TO ACCOMPANY RIGHT-OF-WAY AGREEMENT

PENINSULA DISTRICT

DISTRICT	COUNTY	STATE
Powhatan	James City	Virginia

WILLIAMSBURG OFFICE | No. R/W 73

1952

--- CENTERLINE OF RIGHT-OF-WAY

Recorded Nov 27-53
RB 49 Pg.
Va Blanchard, Clerk

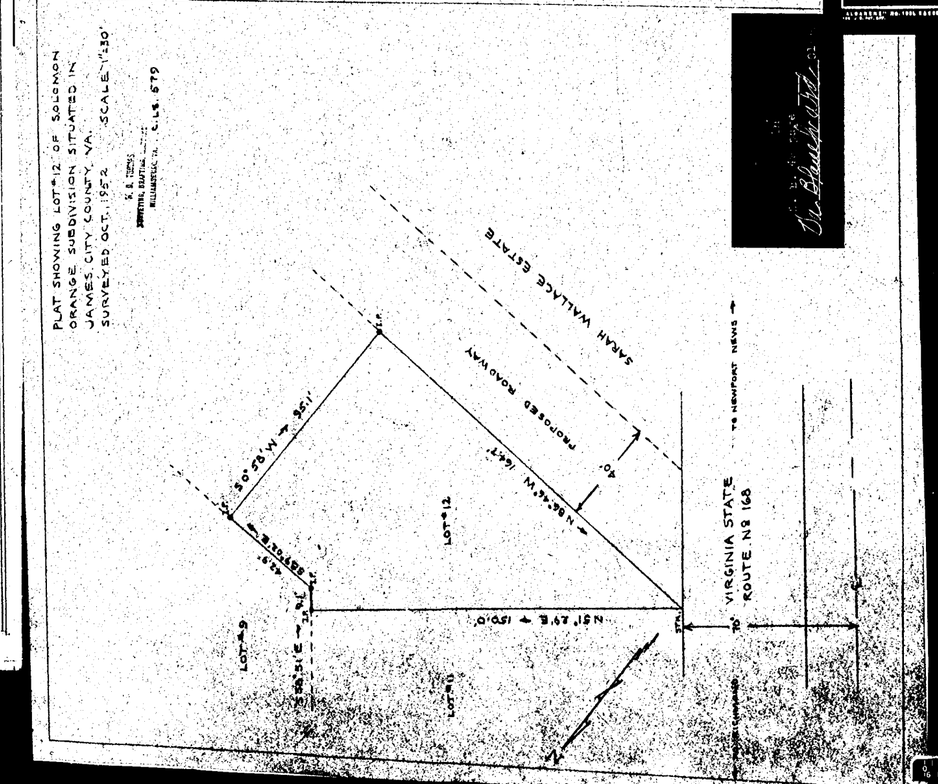

Va Blanchard