

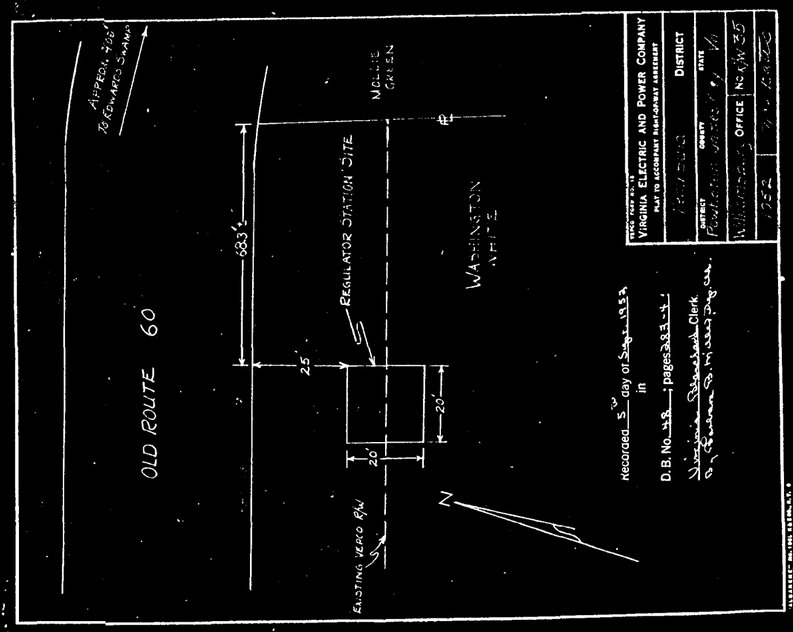

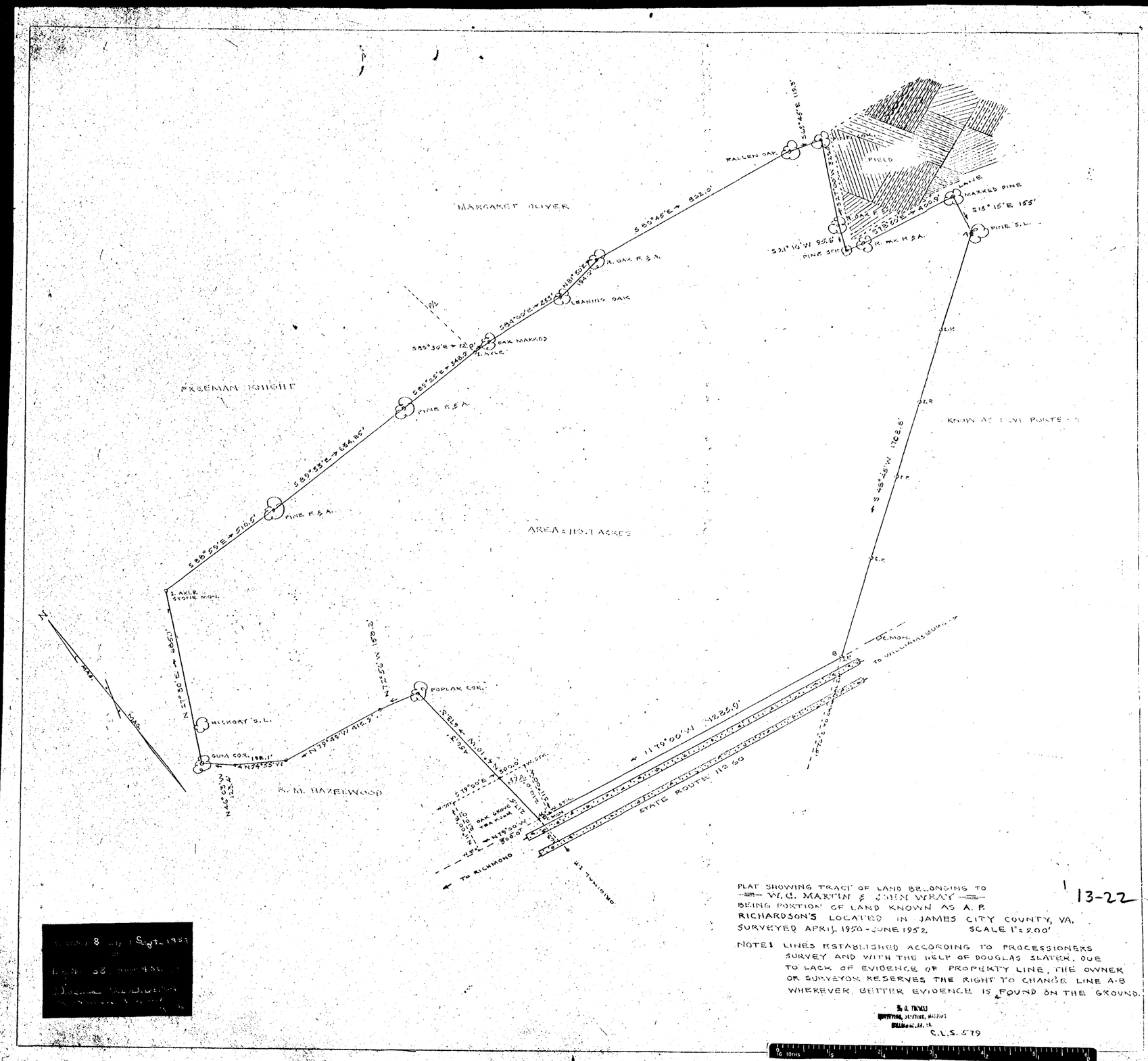

PLAT SHOWING TRACT OF LAND BELONGING TO
W. C. MARTIN & JOHN WRAY
BEING PORTION OF LAND KNOWN AS A. P. RICHARDSON'S LOCATED IN JAMES CITY COUNTY, VA.
SURVEYED APRIL 1950 - JUNE 1952 SCALE 1" = 200'

13-22

NOTE: LINES ESTABLISHED ACCORDING TO PROCESSIONERS SURVEY AND WITH THE HELP OF DOUGLAS SLATER. DUE TO LACK OF EVIDENCE OF PROPERTY LINE, THE OWNER OR SURVEYOR RESERVES THE RIGHT TO CHANGE LINE A-B WHEREVER BETTER EVIDENCE IS FOUND ON THE GROUND.

S. G. THOMAS
SURVEYING, SCOTTSVILLE, VIRGINIA
C.L.S. 579