
HAZEL M. TINDALL
IRON PIPE
N 79°05' E 266.00'
179.60'
IRON PIPE
TWIN OAK
S 43°51' E 90.96'
PARCEL 'A' 0.34 ACRE
PARCEL 'B'
AREA 1.68 ACRES
WELL POINT
POLE
S 78°05' W 200.09'
IRON = 200'
JAMES CITY COUNTY
OLD CITY COUNTY
OLD RICHMOND WILLIAMSBURG ROAD
CHESAPEAKE & OHIO RAILWAY
N 19°16' W 191.40'
PROPOSED 20' SUBJECT TO POWER LINE EASEMENTS
COR POST IRON PIPE
FENCE
S 78°05' W 505.32'
FENCE
COR POST IRON PIPE
FARBERMAN
Recorded 18th day of Aug 1952 in D.B. No. 48; pages 314-319
Virginia Blanchard Clerk
By Bernice B. Miller Deputy Clerk
PLAT SHOWING SURVEY OF A PARCEL OF LAND STANDING OF RECORD IN THE NAME OF MRS. FRANCES H. WHEELER SITUATED IN JAMES CITY COUNTY VIRGINIA
JUNE 20, 1951 SCALE 1" = 40'
0.004 ACRE OF ORIGINAL NOW IN PUBLIC USE
ORIGINAL SURVEY FOR TINDALL REVISED AUG 6, 1952 TO SHOW PARTITION
VINCENT D. MCNAMUS
SURVEYING & MAPPING
WILLIAMSBURG, VIRGINIA

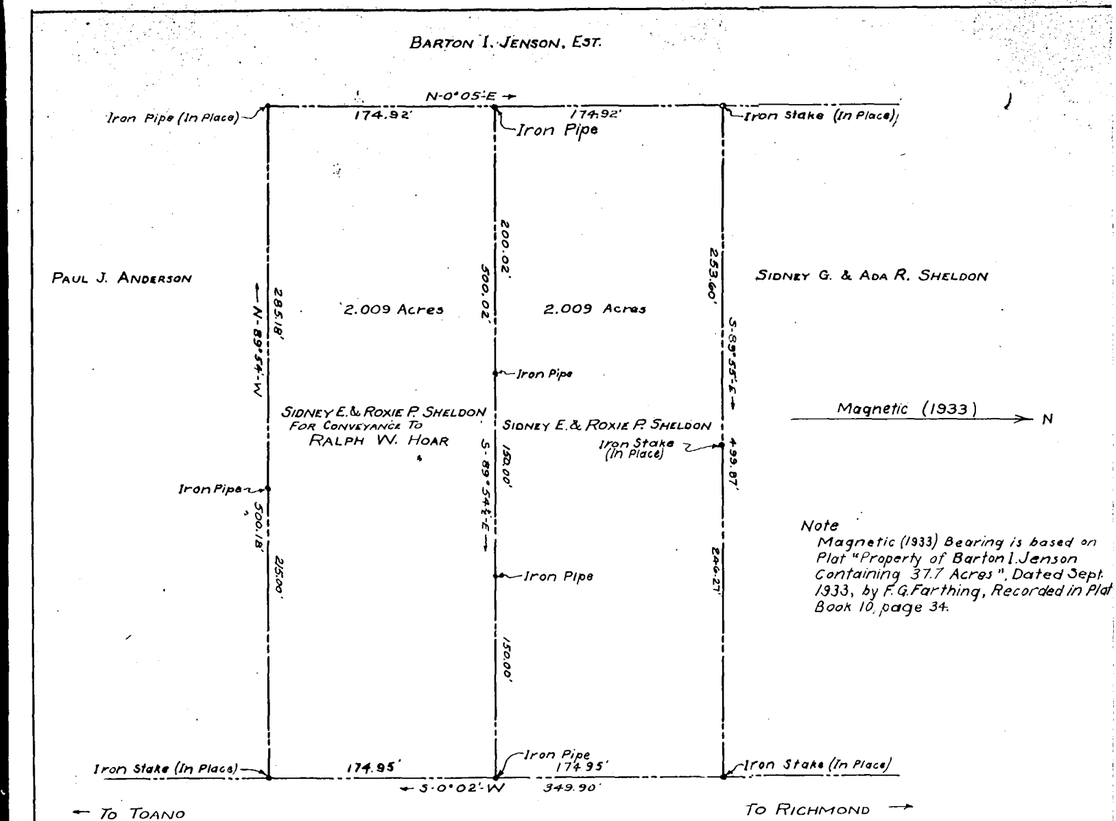
BARTON I. JENSON, EST.
N-0°05'-E
Iron Pipe (In Place)
174.92'
174.92'
Iron Pipe
Iron Stake (In Place)
PAUL J. ANDERSON
SIDNEY G. & ADA R. SHELDON
N-89°54'-W 285.18'
2.009 Acres
2.009 Acres
200.02'
200.02'
253.60'
S-89°53'-E
Iron Pipe
SIDNEY E. & ROXIE P. SHELDON FOR CONVEYANCE TO RALPH W. HOAR
SIDNEY E. & ROXIE P. SHELDON
Iron Stake (In Place)
S-89°54'-E 150.00'
Magnetic (1933) N
Iron Pipe
300.18'
255.00'
Iron Pipe
246.27'
150.00'
Iron Stake (In Place)
174.95'
Iron Pipe 174.95'
Iron Stake (In Place)
S-0°02'-W 349.90'
TO TOANO
TO RICHMOND
COMMONWEALTH OF VIRGINIA, DEPARTMENT OF HIGHWAYS, ROUTE 60
Note
Magnetic (1933) Bearing is based on Plat "Property of Barton I. Jenson Containing 37.7 Acres", Dated Sept. 1933, by F.G. Farthing, Recorded in Plat Book 10, page 34.
Recorded 3rd day of Sept. 1952 in D.B. No. 48; pages 271-3
Virginia Blanchard Clerk.
By Bernice B. Miller, Dep. Clerk.
SHELDON-HOAR
PLAT OF A PORTION OF LAND
SITUATED IN POWHATAN MAG. DIST.
JAMES CITY CO., VIRGINIA
FOR CONVEYANCE TO
RALPH W. HOAR
BY
SIDNEY E. AND ROXIE P. SHELDON
Scale: 1"=60' 5 July '52
R. V. CARTER
CERTIFIED LAND SURVEYOR
SURVEYS & MAPS
WILLIAMSBURG, VA.
13-21

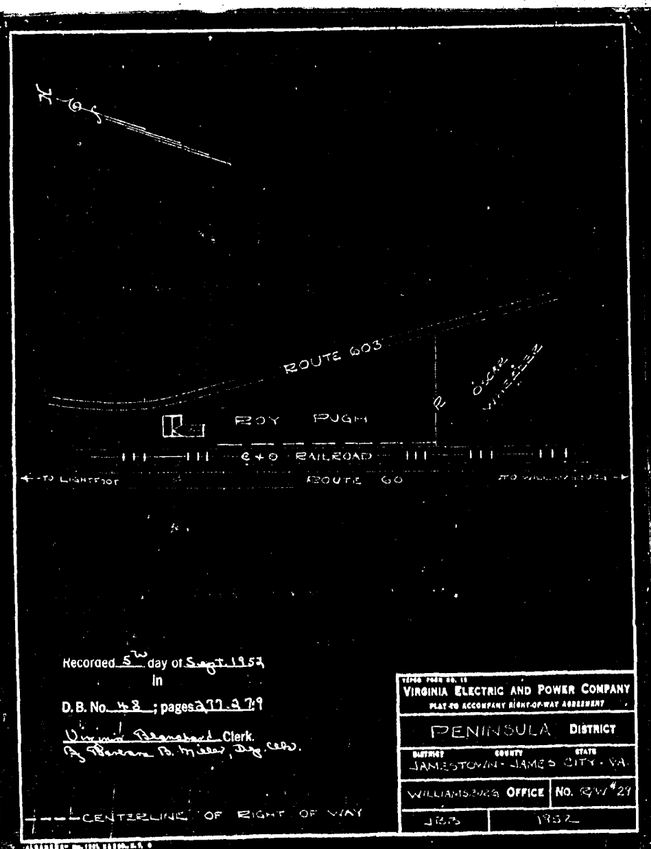
ROUTE 603
ROY PUGH
RAILROAD
TO LIGHTFOOT
ROUTE 60
Recorded 5th day of Sept. 1952 in D.B. No. 48; pages 277-279
Virginia Blanchard Clerk.
By Bernice B. Miller, Dep. Clerk.
CENTERLINE OF RIGHT OF WAY
VIRGINIA ELECTRIC AND POWER COMPANY
PLAT TO ACCOMPANY RIGHT-OF-WAY AGREEMENT
PENINSULA DISTRICT
JAMESTOWN JAMES CITY VA.
WILLIAMSBURG OFFICE No. RW 21
1952


BURCH
TO BRIGHTSVILLE
WILLIAM H. HOUCK
RT #60
C. H. SHERMAN
TO TOANO
Recorded 5th day of Sept. 1952 in D.B. No. 48; pages 279-281
Virginia Blanchard Clerk.
By Bernice B. Miller Dep. Clerk.
CENTERLINE OF RIGHT-OF-WAY
VIRGINIA ELECTRIC AND POWER COMPANY
PLAT TO ACCOMPANY RIGHT-OF-WAY AGREEMENT
PENINSULA DISTRICT
STONEHOUSE JAMES CITY VIRGINIA
WILLIAMSBURG OFFICE No. RW 41
1952