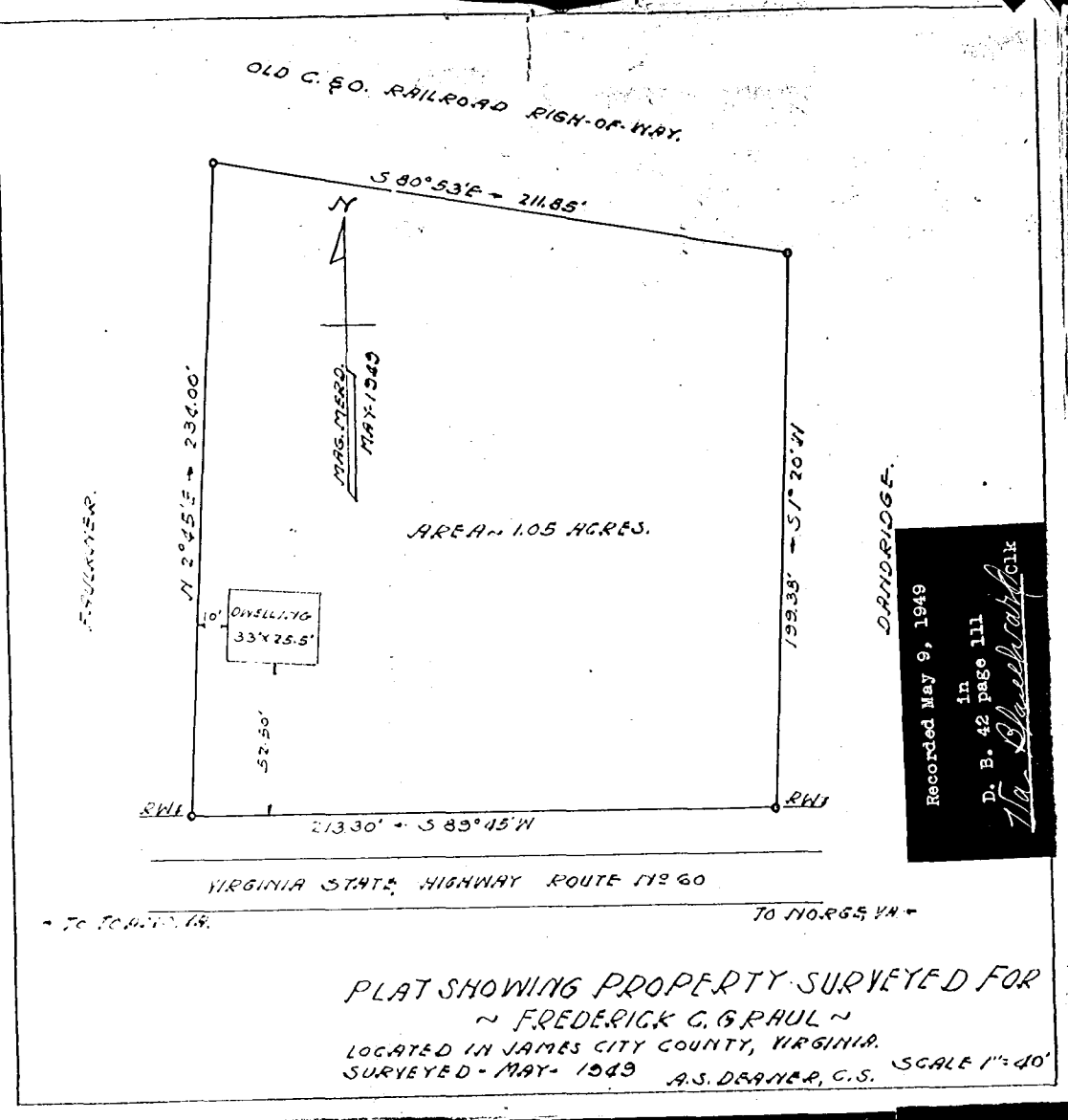


G. MAXWELL LANIER
SECTION NO. 2
JAMES CITY COUNTY, VIRGINIA
SURVEYED APRIL 1942 SCALE 1"=40'
IRON PIPE MARKERS SHOWN THIS DATE

Recorded May 5, 1949
in
D. B. 42 page 105
Virginia Bluebird Clerk

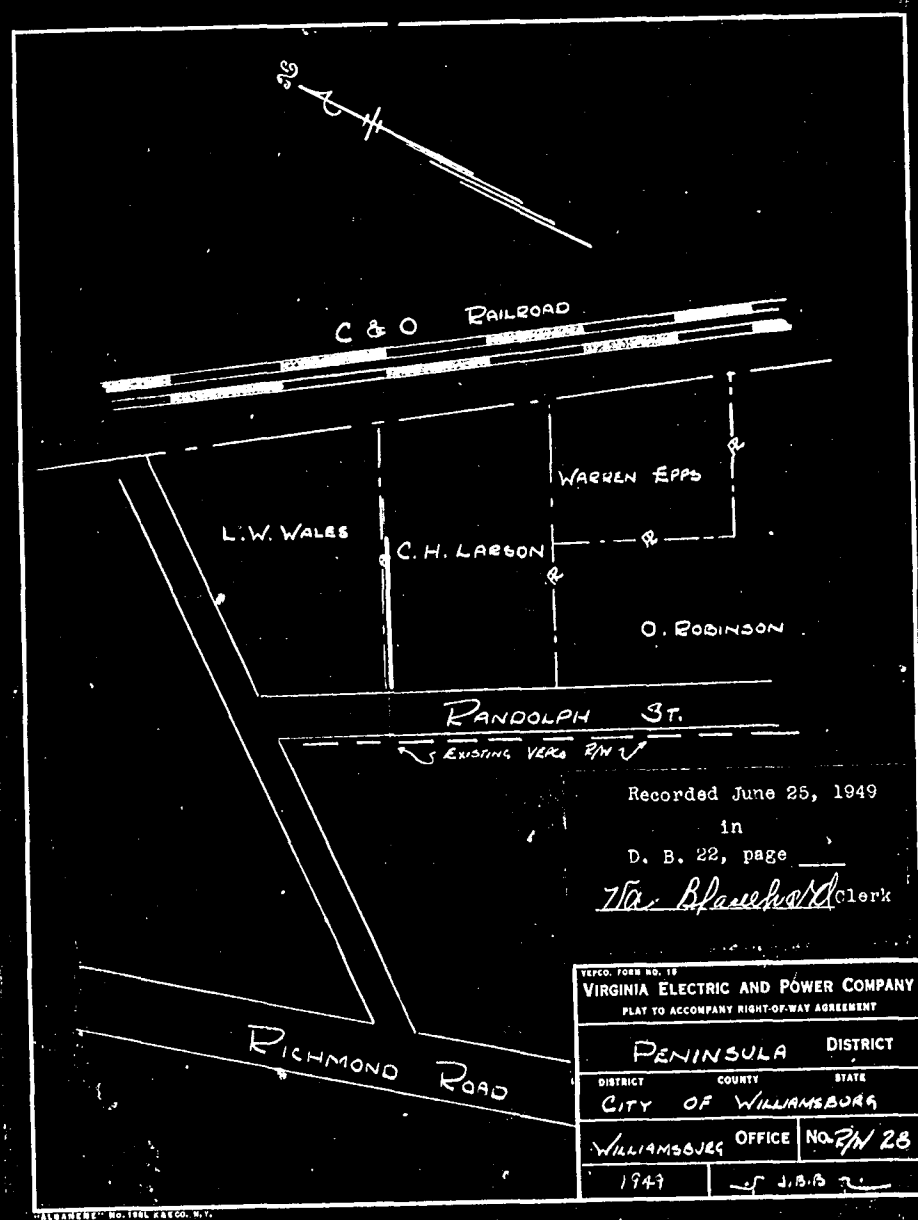
VINCENT O. McMANUS
SURVEYING & MAPPING
WILLIAMSBURG, VIRGINIA



PLAT SHOWING PROPERTY SURVEYED FOR
~ FREDERICK C. GAUL ~
LOCATED IN JAMES CITY COUNTY, VIRGINIA
SURVEYED - MAY - 1949 A.S. DEANER, C.S. SCALE 1"=40'

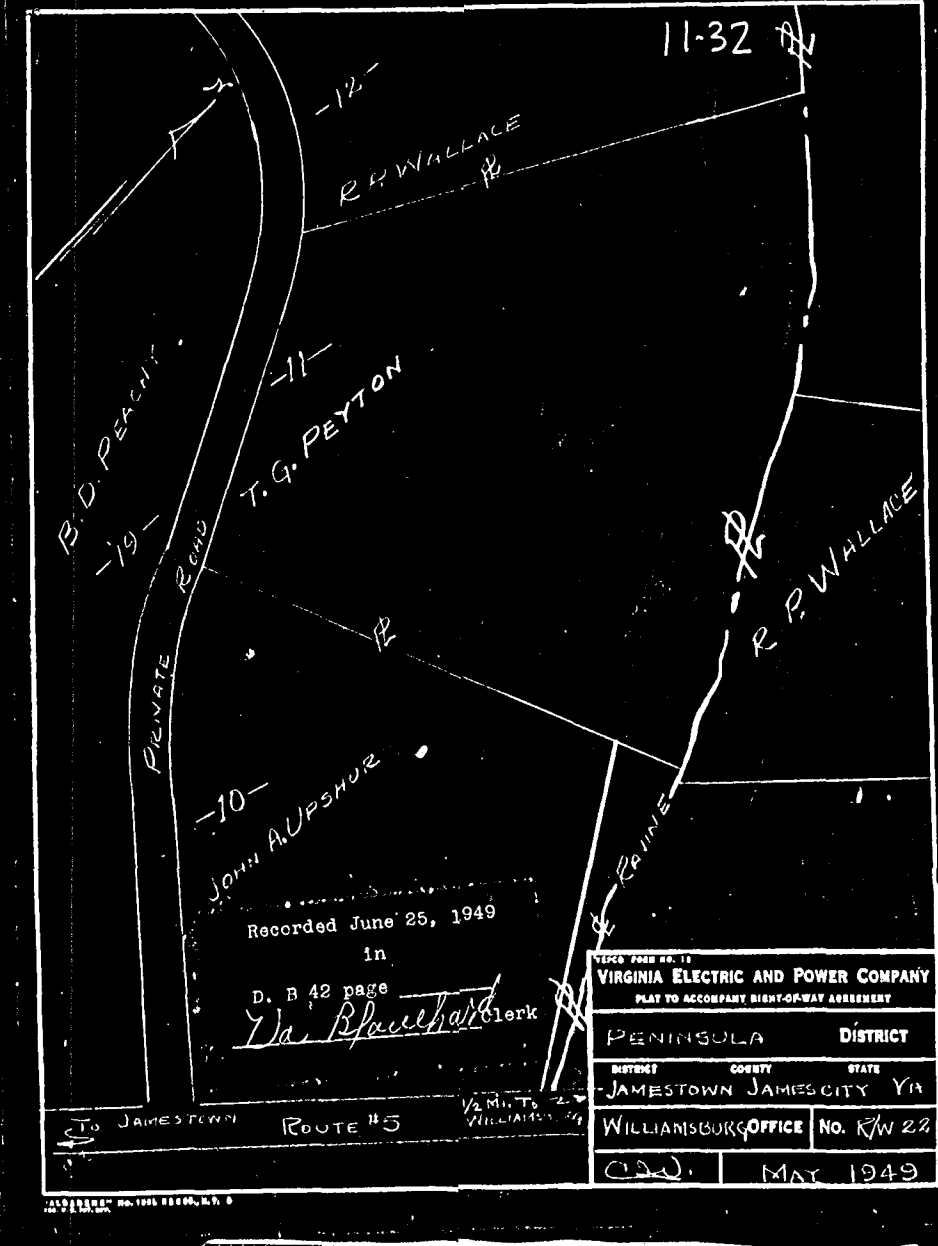
Recorded May 11, 1949
in
D. B. 22 page
Virginia Bluebird Clerk

VIRGINIA ELECTRIC AND POWER COMPANY PLAT TO ACCOMPANY RIGHT-OF-WAY AGREEMENT		
PENINSULA	DISTRICT	
DISTRICT	COUNTY	STATE
CITY OF WILLIAMSBURG	VIRGINIA	
WILLIAMSBURG OFFICE	NO. RW 2	
1949		



Recorded June 25, 1949
in
D. B. 22, page
Virginia Bluebird Clerk

VIRGINIA ELECTRIC AND POWER COMPANY PLAT TO ACCOMPANY RIGHT-OF-WAY AGREEMENT		
PENINSULA	DISTRICT	
DISTRICT	COUNTY	STATE
CITY OF WILLIAMSBURG	VIRGINIA	
WILLIAMSBURG OFFICE	NO. RW 23	
1949		



Recorded June 25, 1949
in
D. B. 42 page
Virginia Bluebird Clerk

VIRGINIA ELECTRIC AND POWER COMPANY PLAT TO ACCOMPANY RIGHT-OF-WAY AGREEMENT		
PENINSULA	DISTRICT	
DISTRICT	COUNTY	STATE
JAMESTOWN	JAMES CITY	VA
WILLIAMSBURG OFFICE	NO. RW 22	
C.D.W.	MAY 1949	

Recorded May 12, 1949
Virginia Bluebird Clerk

G. MAXWELL LANIER
SECTION NO. 2
JAMES CITY COUNTY DEVELOPMENT
SURVEYED APRIL 1942 SCALE 1"=40'
IRON PIPE MARKERS SHOWN THIS DATE

