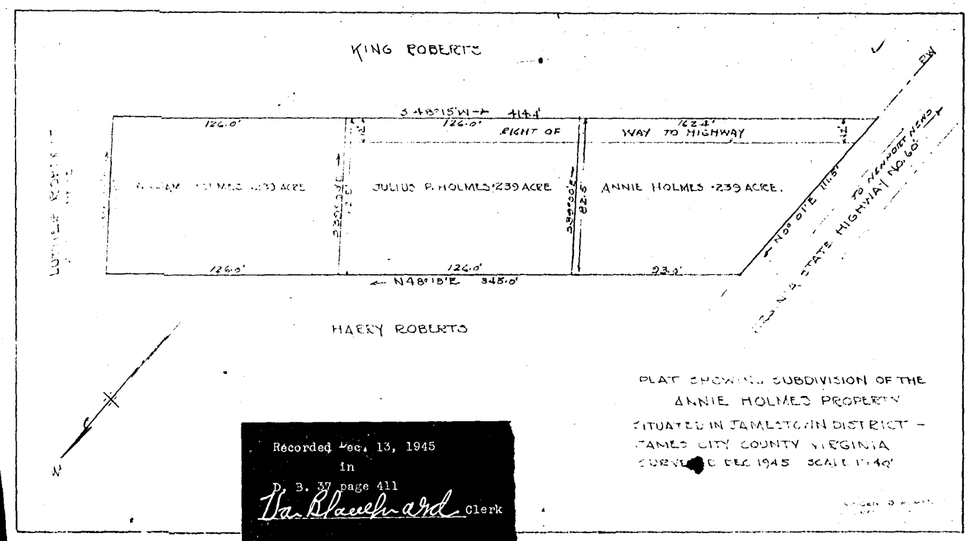
KING ROBERTS
S 48°15'W → 414.4'
126.0'
126.0'
RIGHT OF WAY TO HIGHWAY
122.4'
JULIUS R. HOLMES ·239 ACRE
ANNIE HOLMES ·239 ACRE.
N 48°18'E 348.0'
HARRY ROBERTS
TO JAMESTOWN STATE HIGHWAY NO. 60
PLAT SHOWING SUBDIVISION OF THE
ANNIE HOLMES PROPERTY
SITUATED IN JAMESTOWN DISTRICT -
JAMES CITY COUNTY VIRGINIA
SURVEYED DEC 1945 SCALE 1"=40'
Recorded Dec. 13, 1945
in
D. B. 37 page 411
Va. Blanchard Clerk

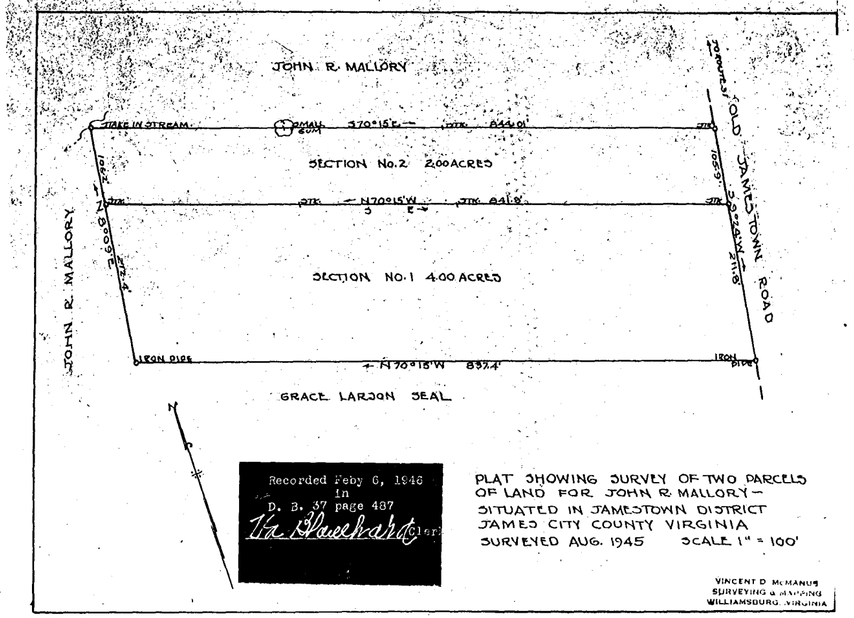
JOHN R. MALLORY
TREE IN STREAM
370°15'E
SECTION No.2 2.00 ACRES
N70°15'W
SECTION No.1 4.00 ACRES
IRON PIPE
N 70°18'W 837.4'
GRACE LARSON SEAL
OLD JAMESTOWN ROAD
JOHN R. MALLORY
Recorded Feby 6, 1946
in
D. B. 37 page 487
Va. Blanchard Clerk
PLAT SHOWING SURVEY OF TWO PARCELS
OF LAND FOR JOHN R. MALLORY -
SITUATED IN JAMESTOWN DISTRICT
JAMES CITY COUNTY VIRGINIA
SURVEYED AUG. 1945 SCALE 1" = 100'
VINCENT D. McMANUS
SURVEYING & MAPPING
WILLIAMSBURG, VIRGINIA


Va. Blanchard
LOT "M"
N54°22'E 753.1'
NO. 1 1.05 ACRE
N54°22'E 639.1'
NO. 2 1.84 ACRE
S 35°28'W
LOT "K"
WAX HILL
VIRGINIA STATE HIGHWAY #60
PLAT SHOWING SURVEY OF
LOT FOR LOTTIE STITH
JOHN HENRY (DEC'D) & CATHERINE TAYLOR
BEING PART OF THE MARSTON SUBDIVISION
SITUATED IN JAMES CITY
COUNTY VIRGINIA
SURVEYED AUG. 1945 SCALE 1"=100'
VINCENT D. McMANUS
SURVEYING & MAPPING
WILLIAMSBURG VIRGINIA


BUCKTROUT ESTATE
N30°02'W → 50.0'
40'
PROPOSED EXTENSION OF WYTHE LANE
S60°08'W 100.00'
N60°00'E 100.00'
BUCKTROUT ESTATE
TO JAMESTOWN ROAD
162'
S30°02'E 50.0'
CARY STREET
PLAT OF SURVEY OF A PARCEL OF
LAND TO BE CONVEYED TO —
J. RANDOLPH TUCKER BY THE
MARGARET M. BUCKTROUT ESTATE
BEING LOT NO. 12, OF A PROPOSED
SUBDIVISION - SITUATED IN THE CITY
OF WILLIAMSBURG VIRGINIA. —
DEC. 3, 1945, SCALE 1" = 20'
VINCENT D. McMANUS
3B

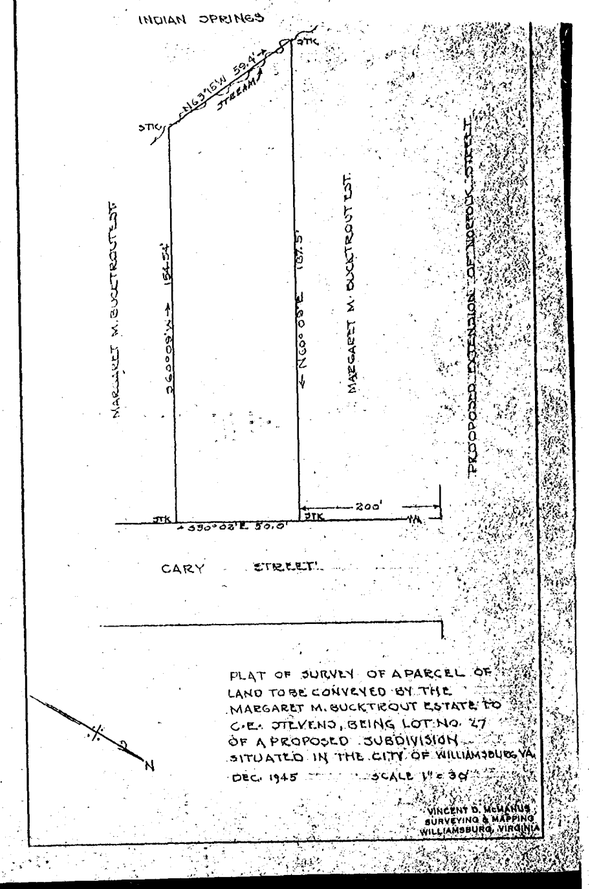
INDIAN SPRINGS
N63°46'W 59.4'
STREAM
MARGARET M. BUCKTROUT EST.
S60°08'W 184.5'
N60°08'E 187.5'
MARGARET M. BUCKTROUT EST.
PROPOSED EXTENSION OF NORFOLK STREET
S30°02'E 50.0'
200'
CARY STREET
PLAT OF SURVEY OF A PARCEL OF
LAND TO BE CONVEYED BY THE
MARGARET M. BUCKTROUT ESTATE TO
C.E. STEVENS, BEING LOT NO. 27
OF A PROPOSED SUBDIVISION
SITUATED IN THE CITY OF WILLIAMSBURG, VA.
DEC. 1945 SCALE 1" = 30'
VINCENT D. McMANUS
SURVEYING & MAPPING
WILLIAMSBURG, VIRGINIA

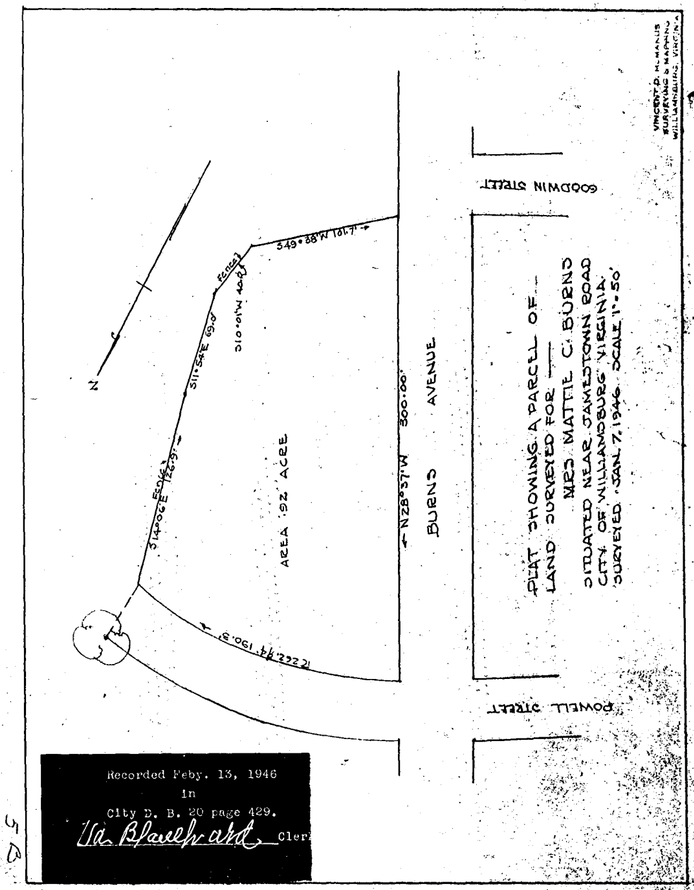
GOODWIN STREET
S49°48'W 161.7'
S11°54'E 19.0'
S10°01'W 40.2'
S 14°22'E 190.0'
AREA .92 ACRE
N28°57'W 300.00'
BURNS AVENUE
POWELL STREET
PLAT SHOWING A PARCEL OF
LAND SURVEYED FOR —
MRS. MATTIE C. BURNS
SITUATED NEAR JAMESTOWN ROAD
CITY OF WILLIAMSBURG VIRGINIA.
SURVEYED JAN. 7, 1946 SCALE 1"=50'
VINCENT D. McMANUS
SURVEYING & MAPPING
WILLIAMSBURG VIRGINIA
Recorded Feby. 13, 1946
in
City D. B. 20 page 429.
Va. Blanchard Clerk

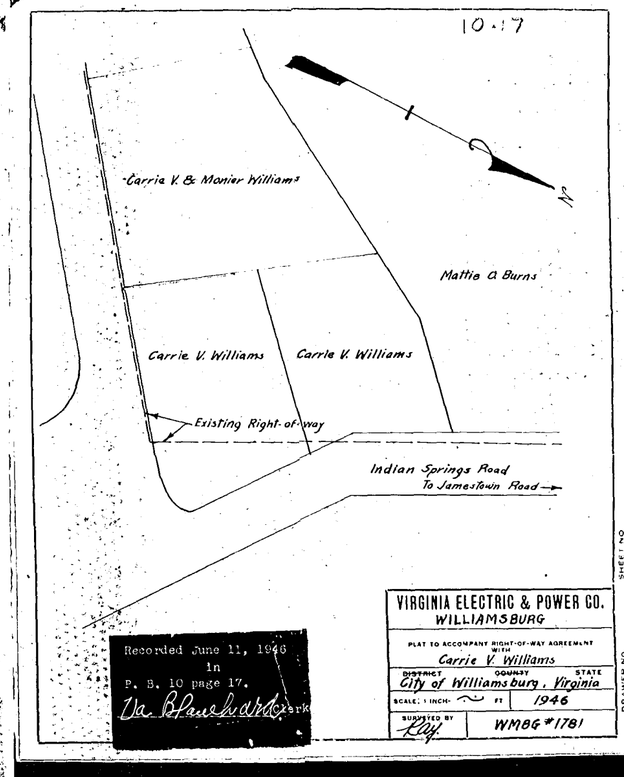
10-17
Carrie V. & Manier Williams
Mattie A. Burns
Carrie V. Williams
Carrie V. Williams
Existing Right-of-way
Indian Springs Road
To Jamestown Road
Recorded June 11, 1946
in
D. B. 10 page 17.
Va. Blanchard Clerk
VIRGINIA ELECTRIC & POWER CO.
WILLIAMSBURG
PLAT TO ACCOMPANY RIGHT-OF-WAY AGREEMENT
WITH
Carrie V. Williams
DISTRICT City of Williamsburg
COUNTY
STATE Virginia
SCALE: 1 INCH = FT
1946
SUBMITTED BY
WMBG #1781