

VIRGINIA ELECTRIC & POWER CO.
WILLIAMSBURG DISTRICT

PLAT TO ACCOMPANY RIGHT-OF-WAY AGREEMENT WITH AS SHOWN

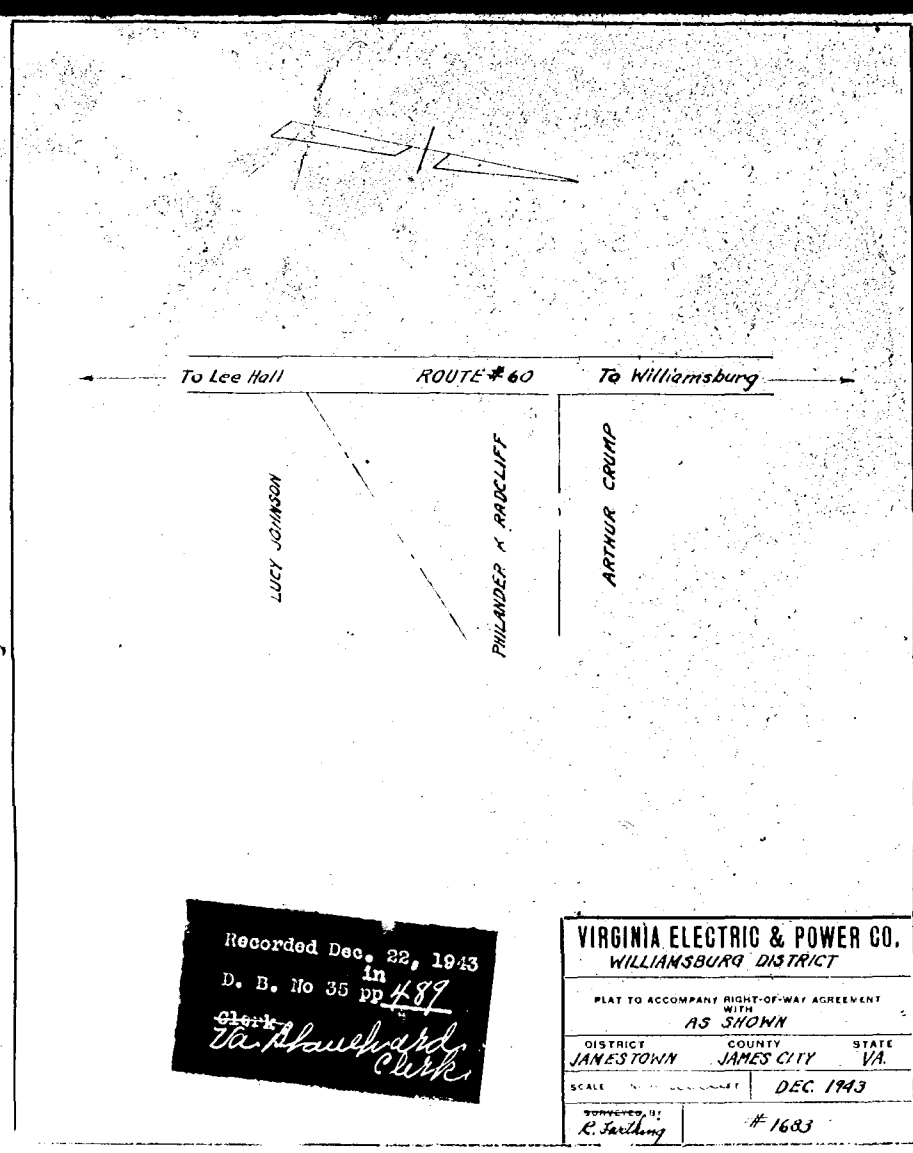
DISTRICT COUNTY STATE
Jamestown James City Va.

SCALE: 1 INCH = 100 FEET

DATE: Oct. 1943

DESIGNED BY: R. Searcy

WMBG 1680



Recorded Dec. 22, 1943
In D. B. No 35 pp 487
Virginia Blauschard Clerk

VIRGINIA ELECTRIC & POWER CO.
WILLIAMSBURG DISTRICT

PLAT TO ACCOMPANY RIGHT-OF-WAY AGREEMENT WITH AS SHOWN

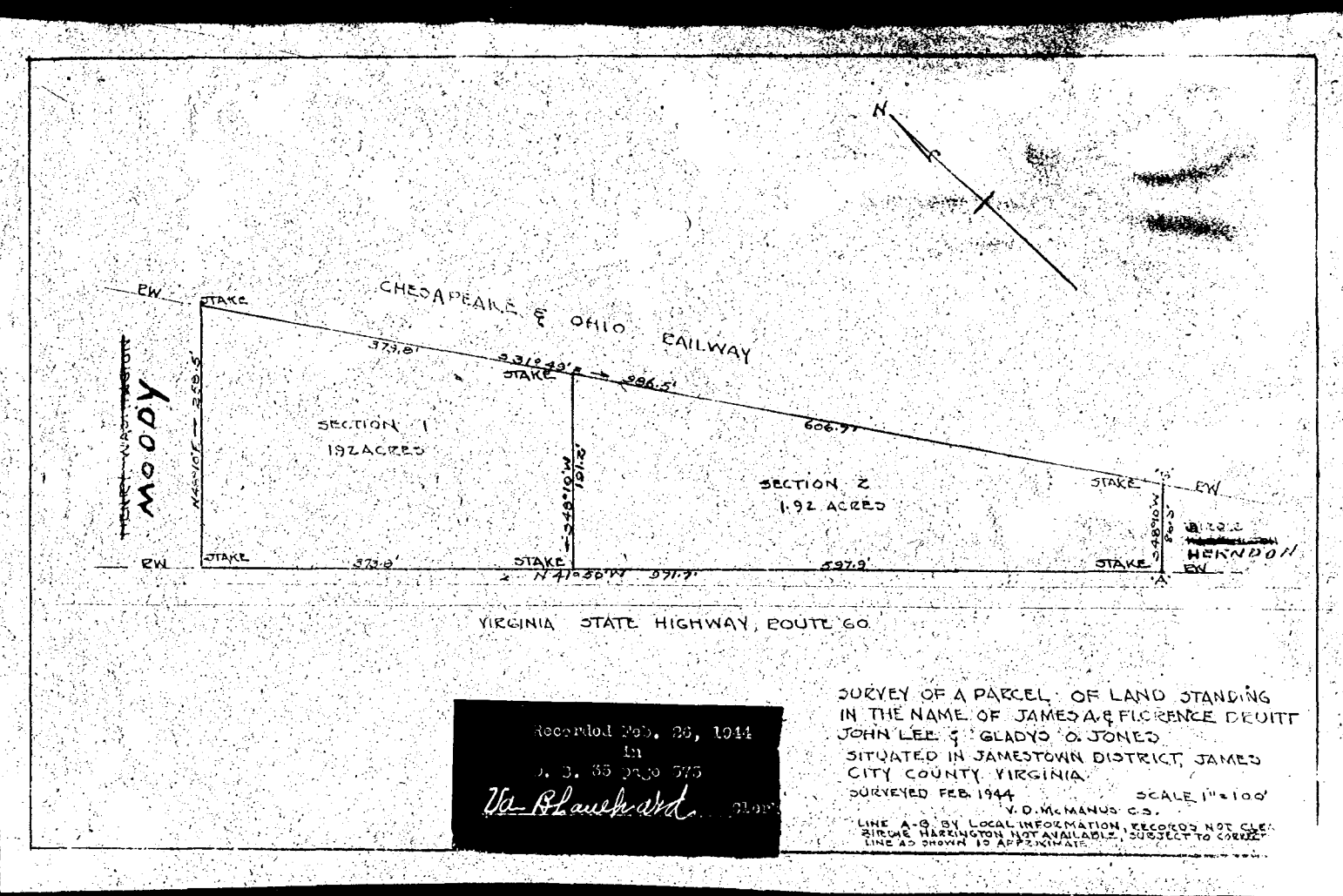
DISTRICT COUNTY STATE
Jamestown James City Va.

SCALE: 1 INCH = 100 FEET

DATE: DEC 1943

DESIGNED BY: R. Searcy

1683

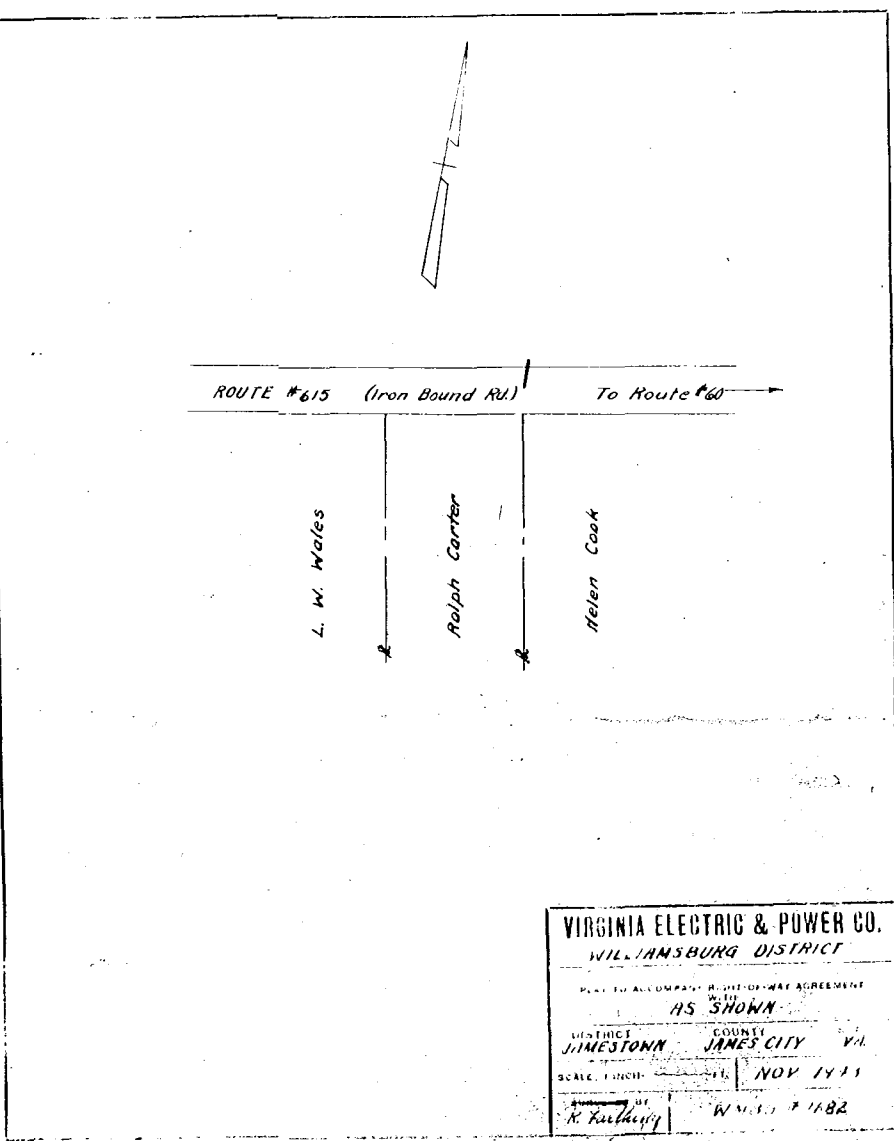


Recorded Feb. 23, 1944
In D. B. No 35 pp 275
Virginia Blauschard Clerk

SURVEY OF A PARCEL OF LAND STANDING IN THE NAME OF JAMES A. & FLORENCE DEWITT JOHN LEE & GLADYS O. JONES SITUATED IN JAMESTOWN DISTRICT, JAMES CITY COUNTY, VIRGINIA. SURVEYED FEB 1944. SCALE 1"=100'

LINE A-B BY LOCAL INFORMATION, RECORDED NOT CURRENTLY AVAILABLE. SUBJECT TO CORRECT LINE AS SHOWN IS APPROXIMATE.

9-44



VIRGINIA ELECTRIC & POWER CO.
WILLIAMSBURG DISTRICT

PLAT TO ACCOMPANY RIGHT-OF-WAY AGREEMENT WITH AS SHOWN

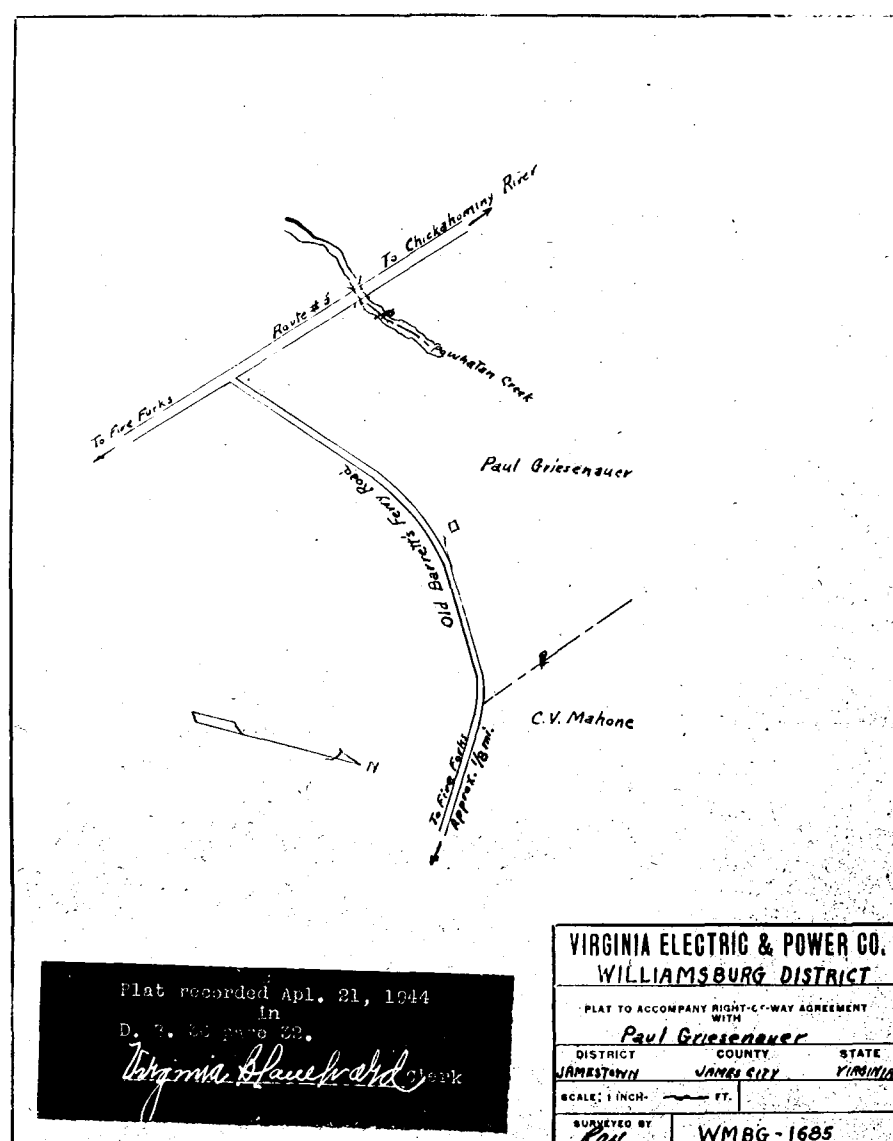
DISTRICT COUNTY STATE
Jamestown James City Va.

SCALE: 1 INCH = 100 FEET

DATE: NOV 1943

DESIGNED BY: R. Searcy

WMBG 1682



Plat recorded Apr. 21, 1944
In D. B. No 35 pp 22
Virginia Blauschard Clerk

VIRGINIA ELECTRIC & POWER CO.
WILLIAMSBURG DISTRICT

PLAT TO ACCOMPANY RIGHT-OF-WAY AGREEMENT WITH AS SHOWN

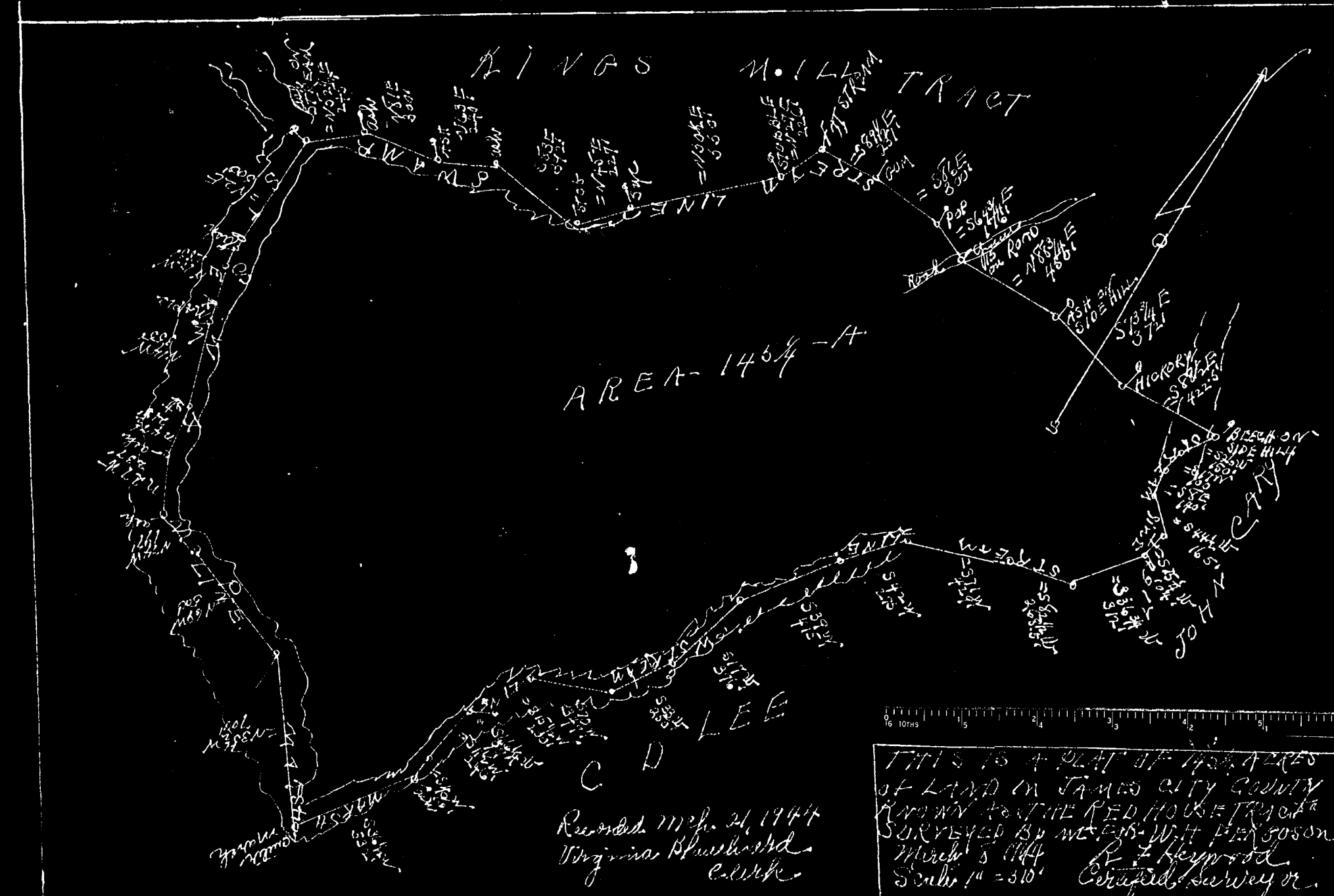
DISTRICT COUNTY STATE
Jamestown James City Va.

SCALE: 1 INCH = 100 FEET

DATE: NOV 1943

DESIGNED BY: R. Searcy

WMBG-1685



Recorded March 21, 1944
Virginia Blauschard Clerk

THIS IS A DEED OF 175 ACRES OF LAND IN JAMES CITY COUNTY VIRGINIA TO THE RED HOOK TRACT SURVEYED BY W.F.B. WILKINSON MARCH 5 1944 R.F. Keyserd. South 14 = 510' Corrad's Survey or.