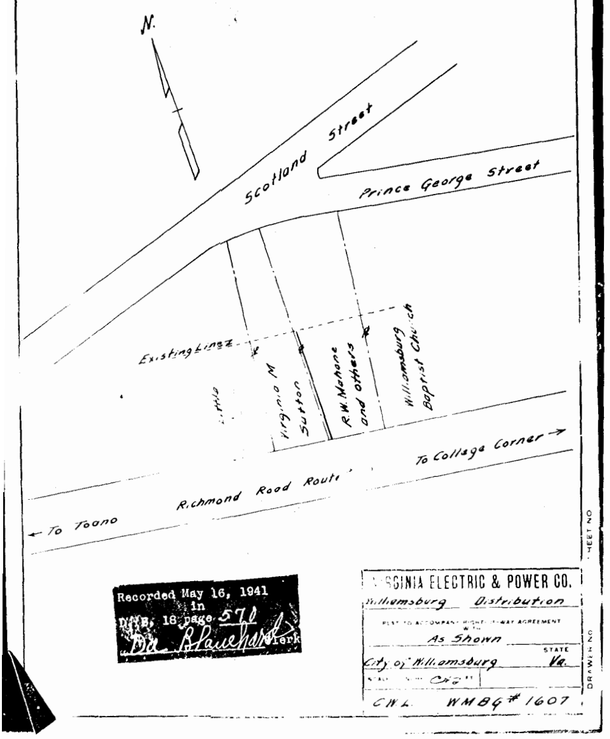
N.
Scotland Street
Prince George Street
Existing Lines
Virginia N. Sutton
R.W. Manore and others
Williamsburg Baptist Church
To Collage Corner
Richmond Road Route
To Toano
Recorded May 16, 1941 in D.B. 16 page 571
Da Blanchard Clerk
VIRGINIA ELECTRIC & POWER CO.
Williamsburg Distribution
PLAT TO ACCOMPANY RIGHT-OF-WAY AGREEMENT
As Shown
City of Williamsburg
STATE Va.
SCALE 1 INCH = CHAIN FT.
C.W.L. WMBG # 1607
DRAWING NO
SHEET NO

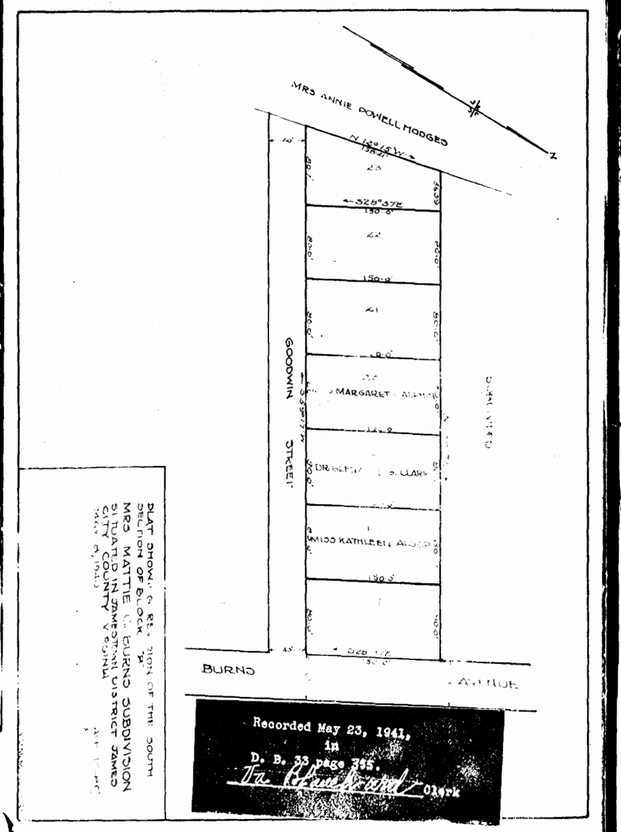
PLAT SHOWING REVISION OF THE SOUTH SECTION OF BLOCK "W"
MRS MATTIE BURNS SUBDIVISION
BRIGHAMTON DISTRICT JAMES CITY COUNTY, VIRGINIA
MRS ANNIE POWELL HODGES
GOODWIN STREET
MARGARET ALSOP
DR. GLENN D. CLARK
MISS KATHLEEN ALSOP
BURNS AVENUE
Recorded May 23, 1941, in D. B. 33 page 365.
Da Blanchard Clerk

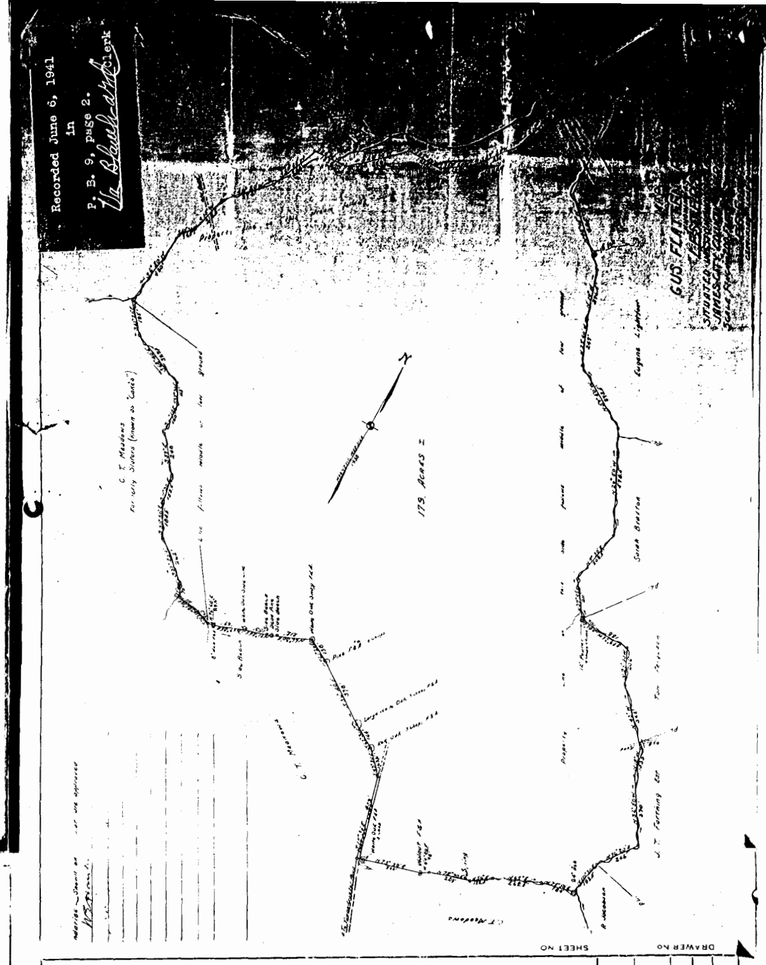
Recorded June 6, 1941 in D. B. 9, page 2.
Da Blanchard Clerk
C. E. Mathews
173 Acres ±
Creek Bottom
Cypress Swamp
SHEET NO
DRAWER NO


D.J. MEPHAM
IRON PIN
N 43°00'E 165.0'
N 47°15'W 264.0'
AREA ONE (1) ACRE
Recorded June 26, 1941 in D. B. 33 page 411.
Da Blanchard Clerk
9-2
S 43°00'W 5.0'
VIRGINIA STATE HIGHWAY ROUTE N
Williamsburg
Plat showing parcel of land conveyed by David J. Mepham and Anna Mepham to Homer E. Cox and Elizabeth P. Cox situated on Jamestown Road, James City County Va.
Surveyed Jan 14, 1937 Scale: 1" = 40'
V.D. McManus C.E.
Williamsburg Va.

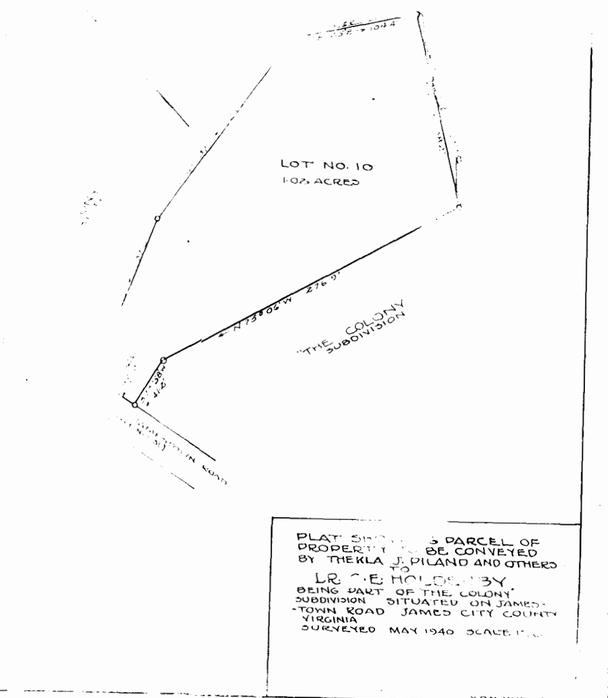
LOT NO. 10
1.03 ACRES
N 73°06'W 276.9'
THE COLONY SUBDIVISION
PLAT SHOWING PARCEL OF PROPERTY TO BE CONVEYED BY THEKLA J. PILAND AND OTHERS TO LR. E. MOLOFSKY BY
BEING PART OF THE COLONY SUBDIVISION SITUATED ON JAMESTOWN ROAD JAMES CITY COUNTY VIRGINIA
SURVEYED MAY 1940 SCALE 1" = 40'
V.D. McMANUS C.E.

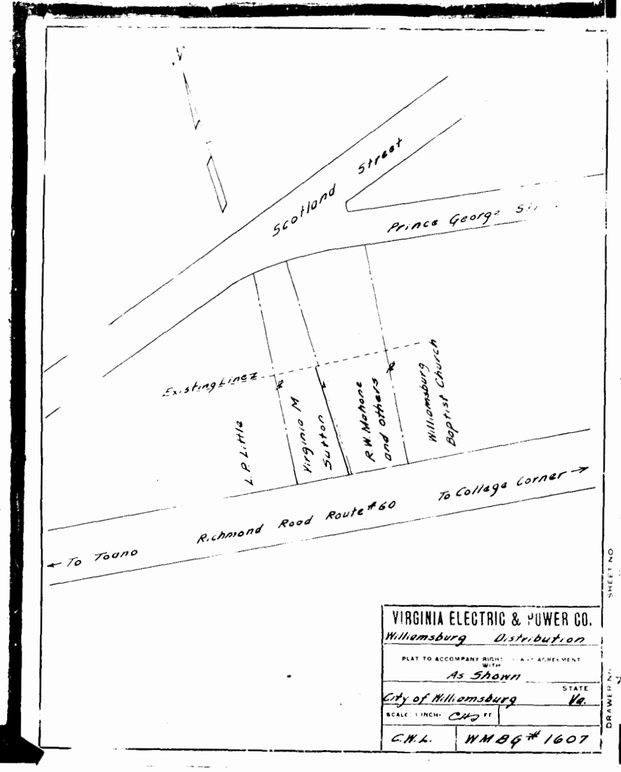
Scotland Street
Prince George St.
Existing Lines
L.P. Lilia
Virginia N. Sutton
R.W. Manore and others
Williamsburg Baptist Church
To Collage Corner
Richmond Road Route #60
To Toano
VIRGINIA ELECTRIC & POWER CO.
Williamsburg Distribution
PLAT TO ACCOMPANY RIGHT-OF-WAY AGREEMENT WITH
As Shown
City of Williamsburg
STATE Va.
SCALE 1 INCH = CHAIN FT.
C.W.L. WMBG # 1607
DRAWER NO
SHEET NO


To Lee Hall
ROUTE #60
To Grove
Bertrio Jackson
John Hailey
Street
VIRGINIA ELECTRIC & POWER CO.
WILLIAMSBURG DISTRICT
PLAT TO ACCOMPANY RIGHT-OF-WAY AGREEMENT
AS SHOWN
DISTRICT Jamestown
COUNTY James City
STATE Va.
SCALE 1 INCH = CHAIN FT.
MAY 1944
WMBG # 16
P. Fowler
SHEET NO
DRAWER NO

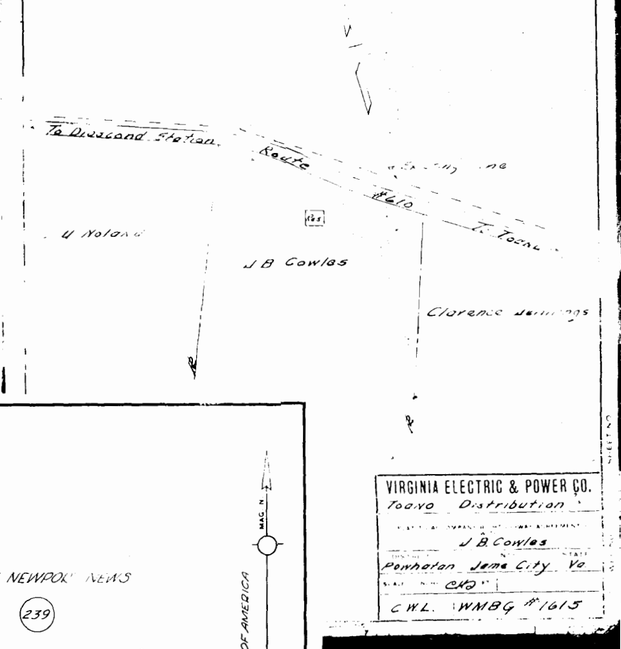
To Diascand Station
Route
#60
To Toano
U. Nolan
J. B. Cowles
Clarence Jennings
VIRGINIA ELECTRIC & POWER CO.
Toano Distribution
J. B. Cowles
Penniston James City Va.
SCALE 1 INCH = CHAIN FT.
C.W.L. WMBG # 1615
SHEET NO

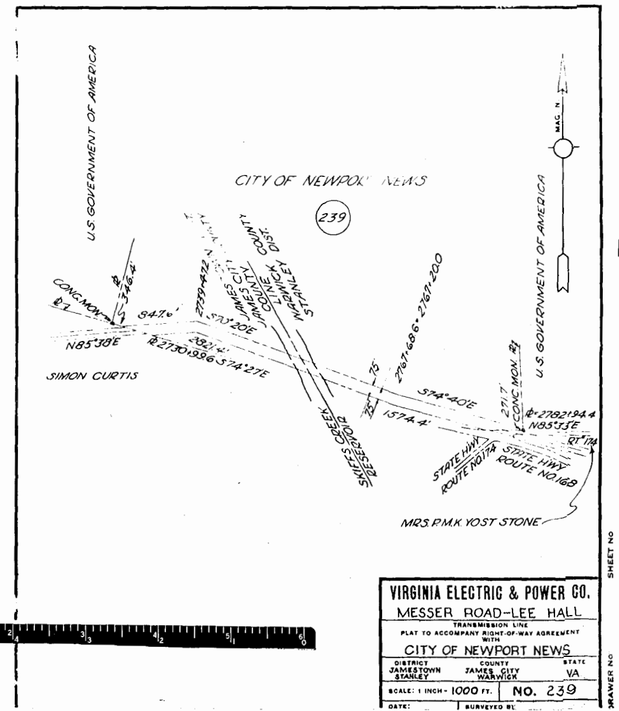
U.S. GOVERNMENT OF AMERICA
CITY OF NEWPORT NEWS
239
MAG. N
CONC. MON. #7
N85°38'E
SIMON CURTIS
S74°40'E
STATE LINE ROUTE NO 168
MRS. P.M.K. YOST STONE
VIRGINIA ELECTRIC & POWER CO.
MESSER ROAD-LEE HALL
TRANSMISSION LINE
PLAT TO ACCOMPANY RIGHT-OF-WAY AGREEMENT WITH
CITY OF NEWPORT NEWS
DISTRICT JAMESTOWN STANLEY
COUNTY JAMES CITY WARWICK
STATE VA
SCALE: 1 INCH = 1000 FT.
NO. 239
DATE:
SURVEYED BY
SHEET NO
DRAWER NO