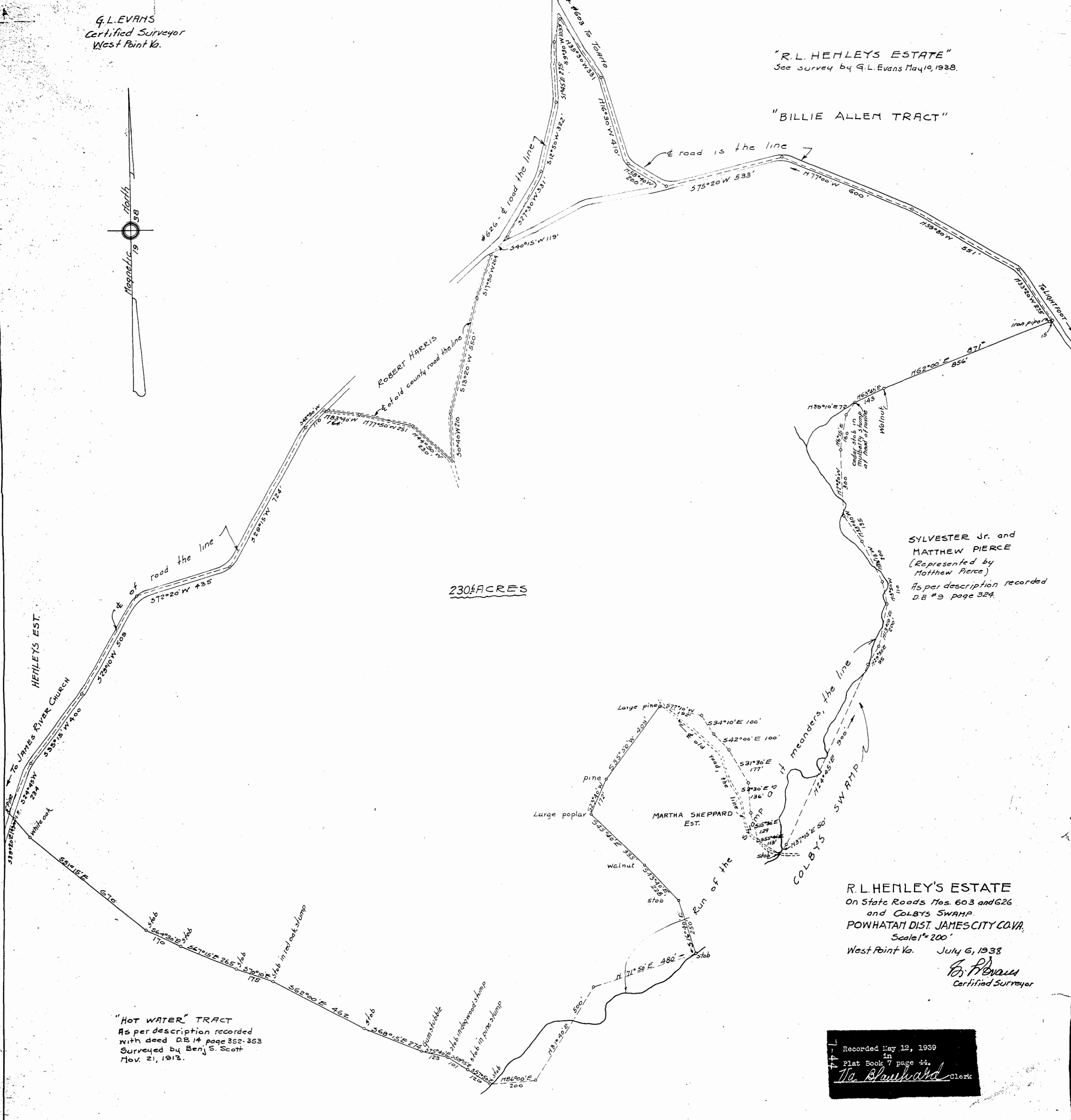
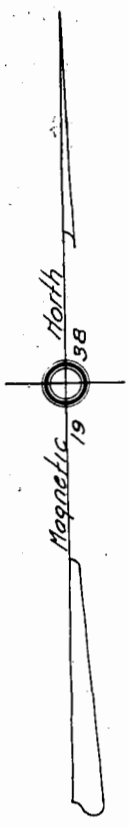


G.L. EVANS  
 Certified Surveyor  
 West Point Va.

"R.L. HENLEYS ESTATE"  
 See survey by G.L. Evans May 10, 1938.

"BILLIE ALLEN TRACT"



SYLVESTER Jr. and  
 MATTHEW PIERCE  
 (Represented by  
 Matthew Pierce)  
 As per description recorded  
 D.B. #9 page 324.

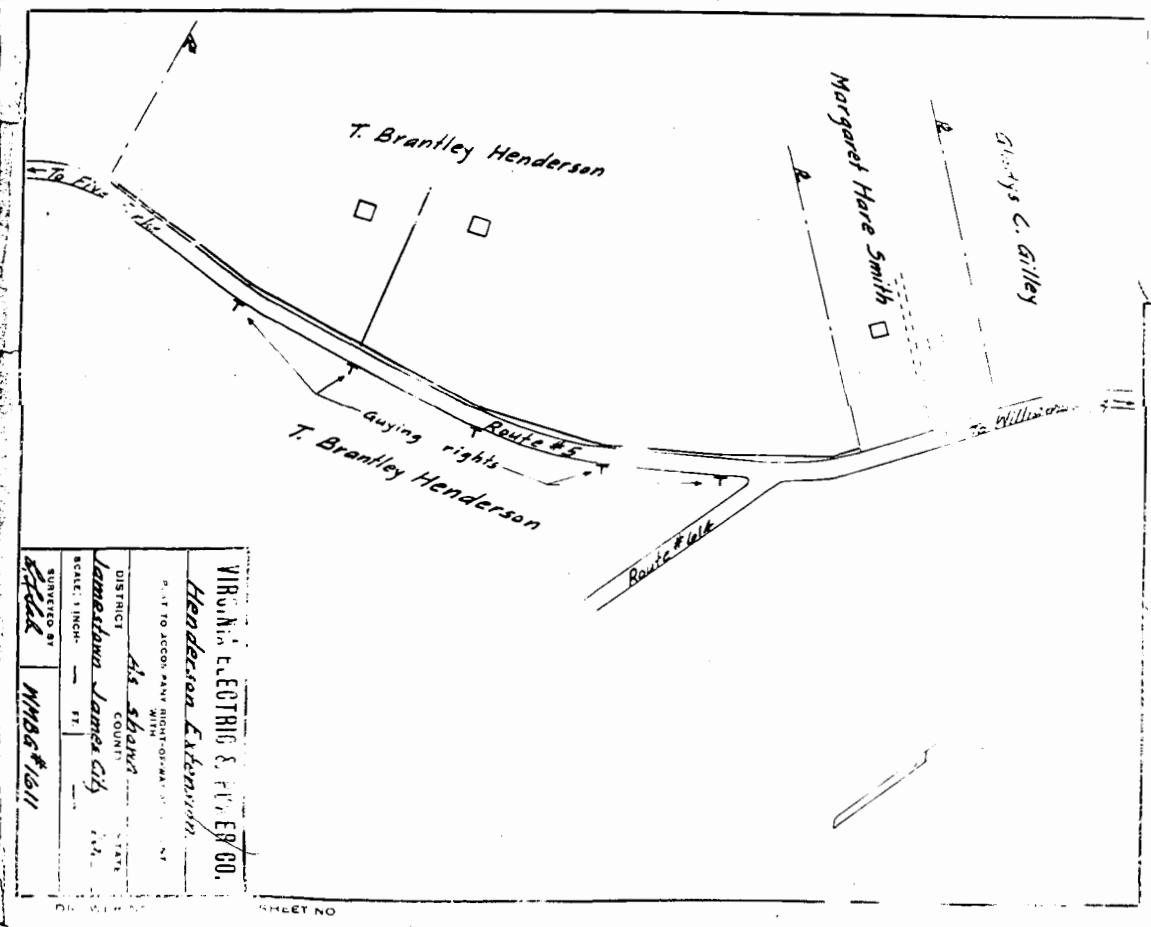
R.L. HENLEY'S ESTATE  
 On State Roads Nos. 603 and 626  
 and COLBYS SWAMP  
 POWHATAN DIST. JAMES CITY CO. VA.  
 Scale 1" = 200'  
 West Point Va. July 6, 1938

G.L. Evans  
 Certified Surveyor

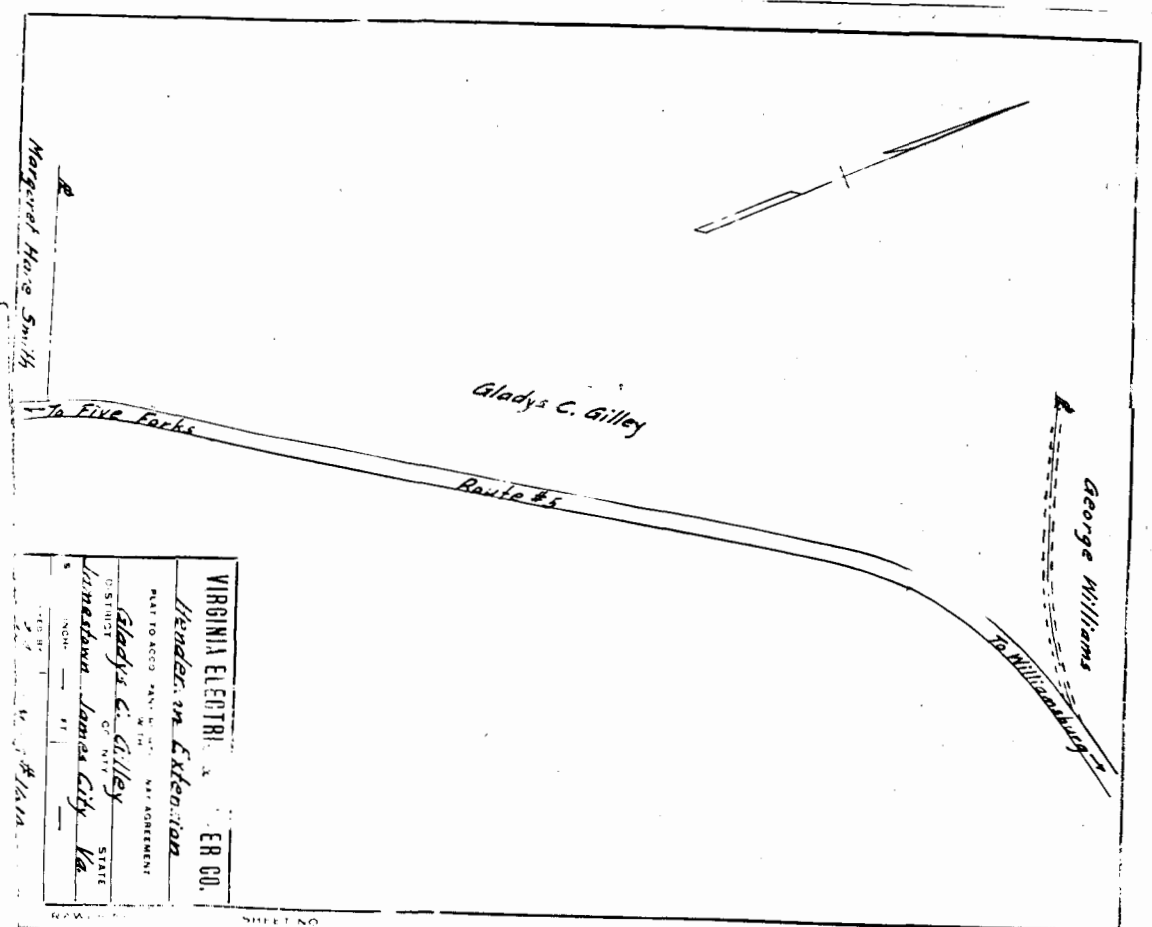
"HOT WATER" TRACT  
 As per description recorded  
 with deed D.B. 14 page 352-353  
 Surveyed by Benj. S. Scott  
 Nov. 21, 1913.

Recorded May 12, 1939  
 in  
 Plat Book 7 page 44.  
 Wm. Shankard Clerk

645-72



VIRGINIA ELECTRIC & POWER CO.  
 Henderson Extension  
 DISTRICT James City  
 COUNTY James City  
 STATE VA.  
 DATE 1938  
 BY G.L. Evans



VIRGINIA ELECTRIC & POWER CO.  
 Henderson Extension  
 DISTRICT James City  
 COUNTY James City  
 STATE VA.  
 DATE 1938  
 BY G.L. Evans