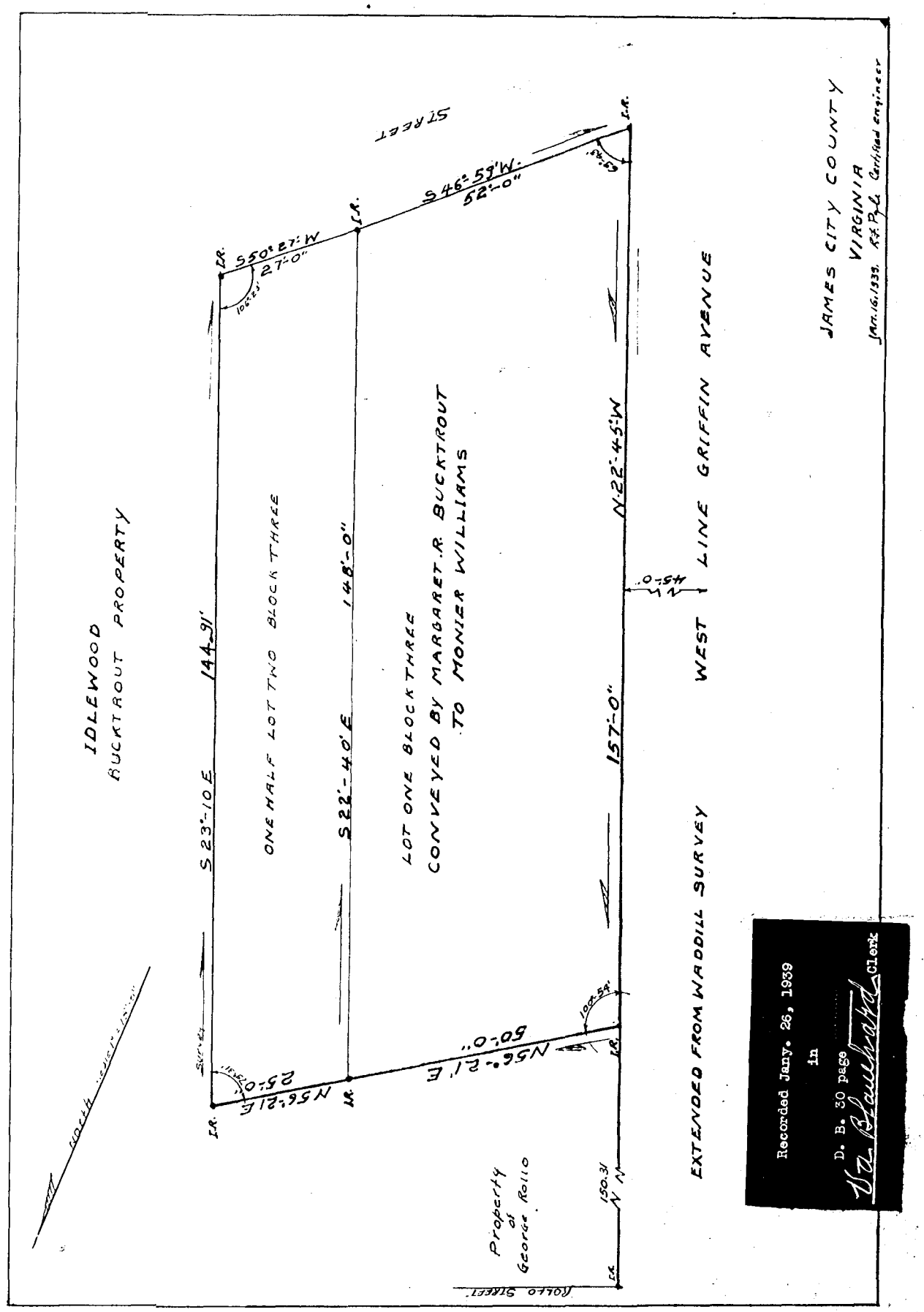
IDLEWOOD
RUCKTROUT PROPERTY
ONE HALF LOT TWO BLOCK THREE
LOT ONE BLOCK THREE
CONVEYED BY MARGARET.R. BUCKTROUT
TO MONIZER WILLIAMS
S 23°-10 E 144.91'
S 22°-40' E 148'-0"
N 22°-45' W 157'-0"
S 50°-27'-W 27'-0"
S 46°-53'W. 52'-0"
N 56°-21' E 25'-0"
N 56°-21' E 50'-0"
EXTENDED FROM WARDILL SURVEY
WEST LINE GRIFFIN AVENUE
Property of George Rollo
Rollo Street
JAMES CITY COUNTY
VIRGINIA
Jan. 16, 1939. R.F.P.L. Certified Engineer
Recorded Janry. 26, 1939
in
D. B. 30 page
Va Blanchard Clerk

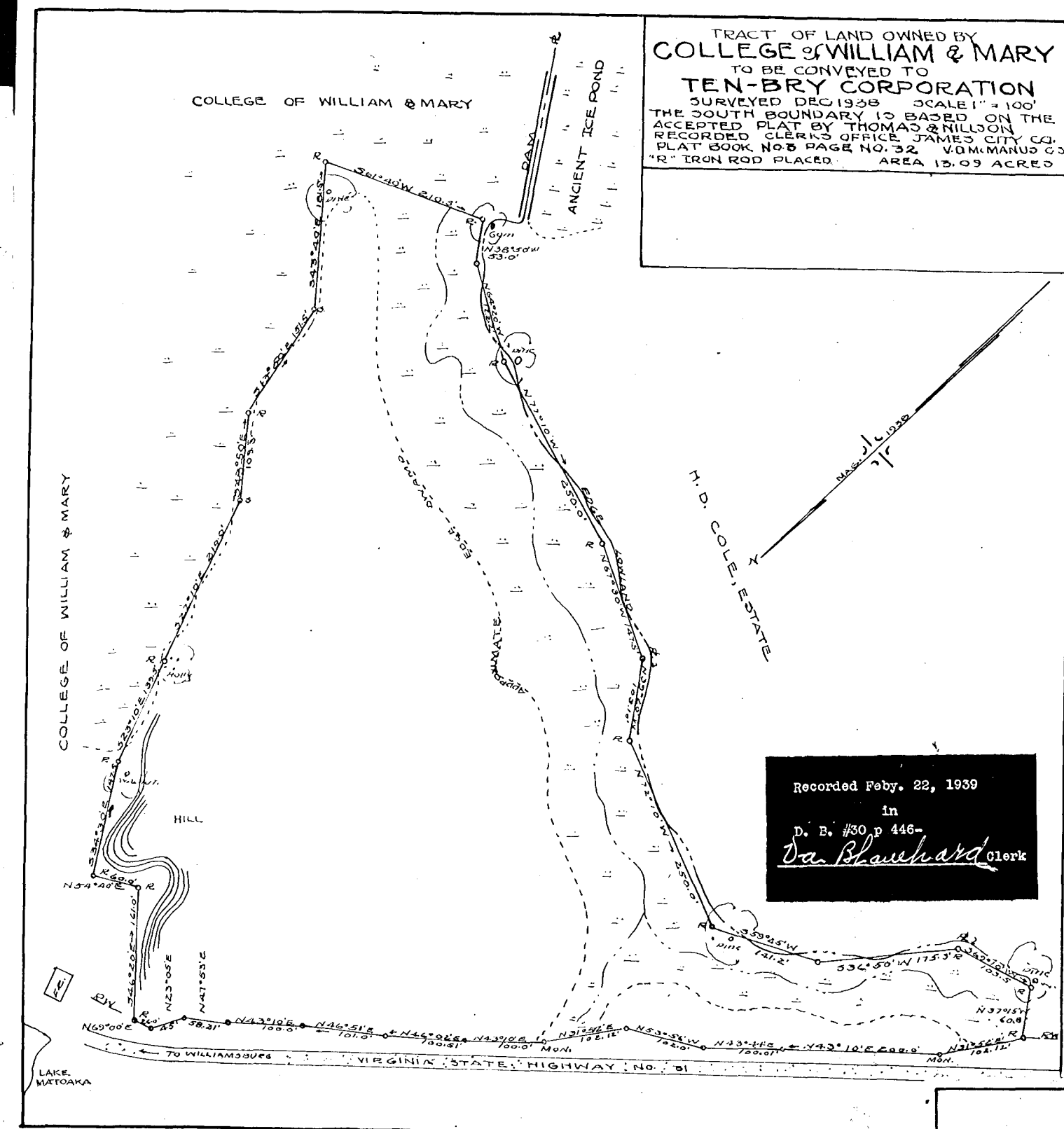
TRACT OF LAND OWNED BY
COLLEGE of WILLIAM & MARY
TO BE CONVEYED TO
TEN-BRY CORPORATION
SURVEYED DEC 1938 SCALE 1" = 100'
THE SOUTH BOUNDARY IS BASED ON THE ACCEPTED PLAT BY THOMAS & NILSON
RECORDED CLERKS OFFICE JAMES CITY CO.
PLAT BOOK No. 8 PAGE No. 32 V.D. McMANUS C.S.
"R" IRON ROD PLACED AREA 13.09 ACRES
COLLEGE OF WILLIAM & MARY
ANCIENT ICE POND
DAM
COLLEGE OF WILLIAM & MARY
HILL
H. D. COLE, ESTATE
LAKE MATOAKA
TO WILLIAMSBURG
VIRGINIA STATE HIGHWAY NO. 31
Recorded Feby. 22, 1939
in
D. B. #30 p 446
Va Blanchard Clerk

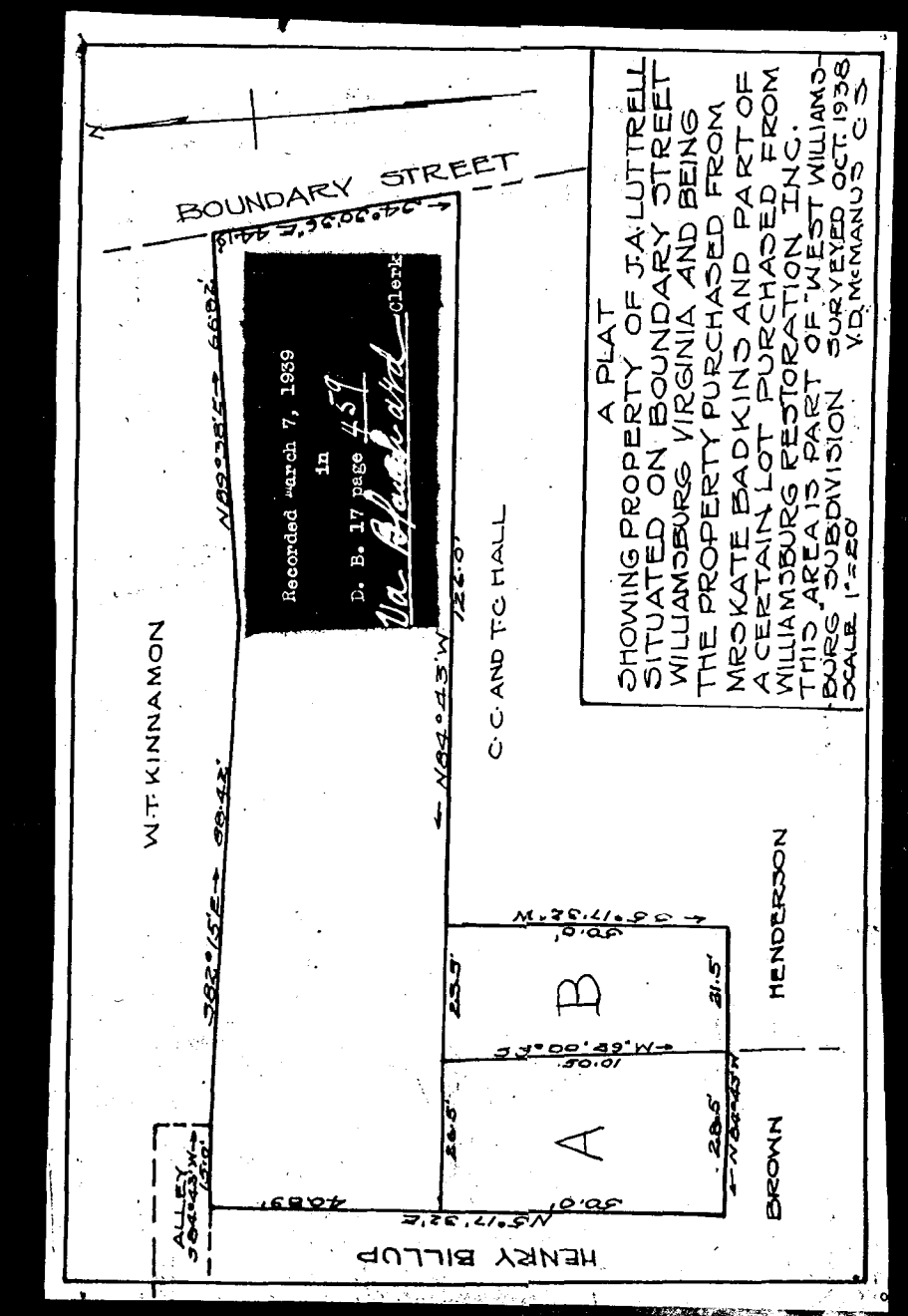
BOUNDARY STREET
W.T. KINNAMON
C.C. AND T.C. HALL
HENRY BILLUP
HENDERSON
BROWN
A
B
Recorded March 7, 1939
in
D. B. 17 page #57
Va Blanchard Clerk
A PLAT
SHOWING PROPERTY OF J.A. LUTTRELL
SITUATED ON BOUNDARY STREET
WILLIAMSBURG VIRGINIA AND BEING
THE PROPERTY PURCHASED FROM
MRS KATE BADKINS AND PART OF
A CERTAIN LOT PURCHASED FROM
WILLIAMSBURG RESTORATION INC.
THIS AREA IS PART OF "WEST WILLIAMSBURG SUBDIVISION SURVEYED OCT. 1938
SCALE 1" = 20' V.D. McMANUS C.S.

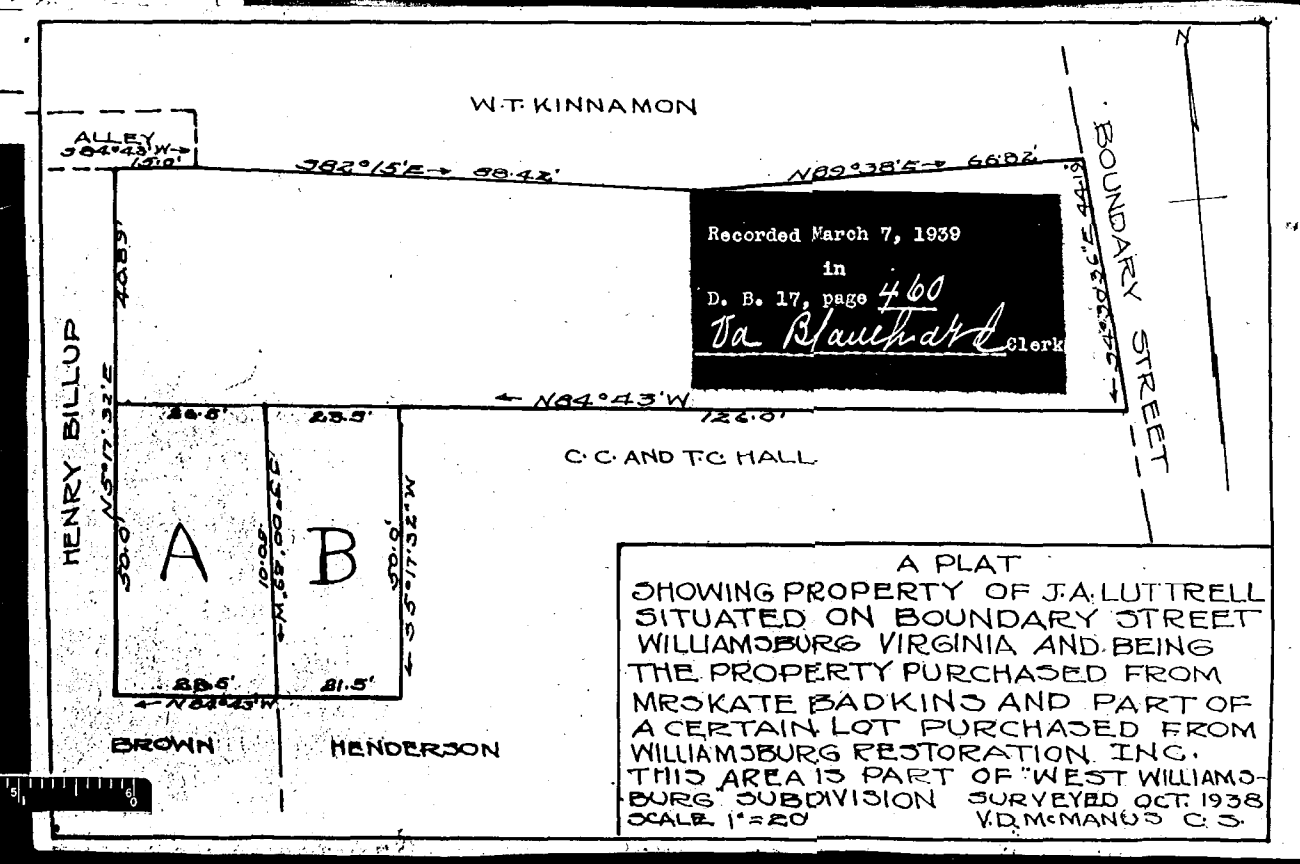
W.T. KINNAMON
BOUNDARY STREET
C.C. AND T.C. HALL
HENRY BILLUP
BROWN
HENDERSON
A
B
Recorded March 7, 1939
in
D. B. 17, page 460
Va Blanchard Clerk
A PLAT
SHOWING PROPERTY OF J.A. LUTTRELL
SITUATED ON BOUNDARY STREET
WILLIAMSBURG VIRGINIA AND BEING
THE PROPERTY PURCHASED FROM
MRS KATE BADKINS AND PART OF
A CERTAIN LOT PURCHASED FROM
WILLIAMSBURG RESTORATION INC.
THIS AREA IS PART OF "WEST WILLIAMSBURG SUBDIVISION SURVEYED OCT. 1938
SCALE 1" = 20' V.D. McMANUS C.S.

7-35