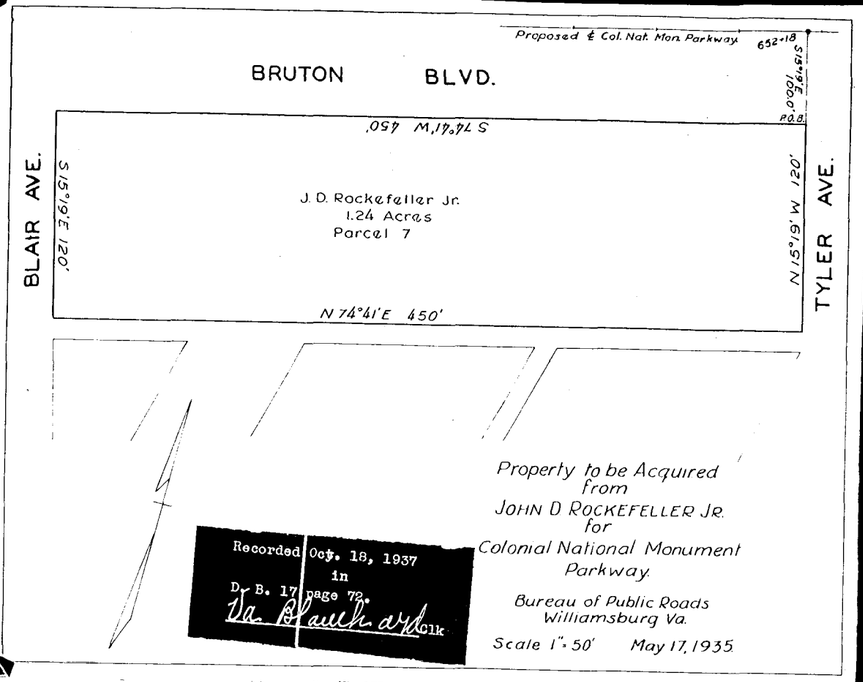
Proposed ℄ Col. Nat. Mon. Parkway
652+18
BRUTON BLVD.
S 19°19'E 100'
P.O.B.
S 74°41'W 450'
BLAIR AVE.
S 15°19'E 120'
J. D. Rockefeller Jr.
1.24 Acres
Parcel 7
N 15°19'W 120'
TYLER AVE.
N 74°41'E 450'
Property to be Acquired
from
JOHN D ROCKEFELLER JR.
for
Colonial National Monument
Parkway.
Bureau of Public Roads
Williamsburg Va.
Scale 1" = 50'
May 17, 1935
Recorded Oct. 18, 1937
in
D. B. 17 page 72.
Va Blanchard Clk

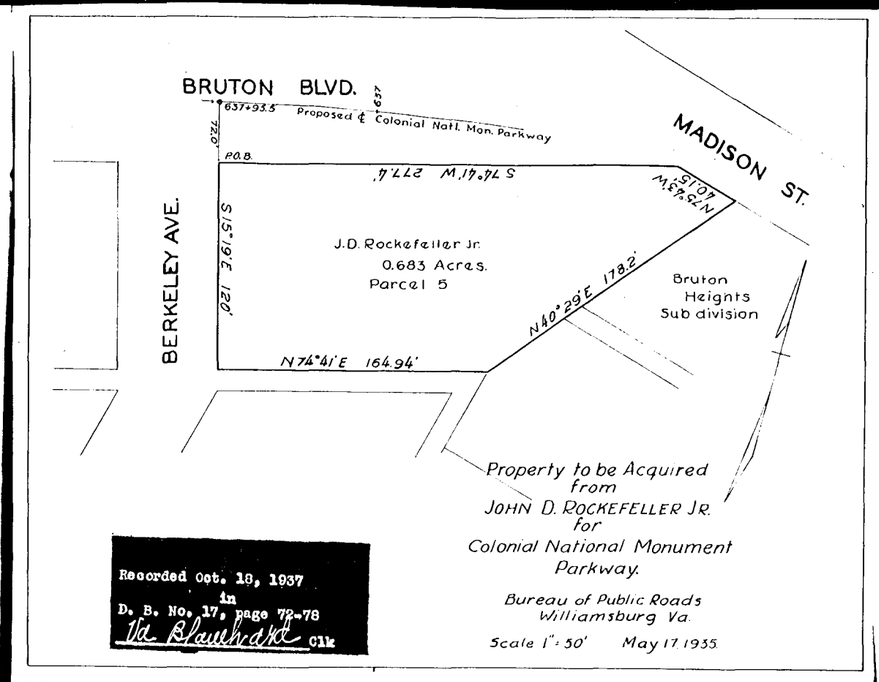
BRUTON BLVD.
637+93.5
Proposed ℄ Colonial Natl. Mon. Parkway
637
MADISON ST.
P.O.B.
S 74°41'W 277.4'
N 75°43'W
40.5'
BERKELEY AVE.
S 15°19'E 120'
J.D. Rockefeller Jr.
0.683 Acres.
Parcel 5
N 40°29'E 178.2'
Bruton
Heights
Sub division
N 74°41'E 164.94'
Property to be Acquired
from
JOHN D. ROCKEFELLER JR.
for
Colonial National Monument
Parkway.
Bureau of Public Roads
Williamsburg Va.
Scale 1" = 50'
May 17 1935
Recorded Oct. 18, 1937
in
D. B. No. 17, page 72-78
Va Blanchard Clk

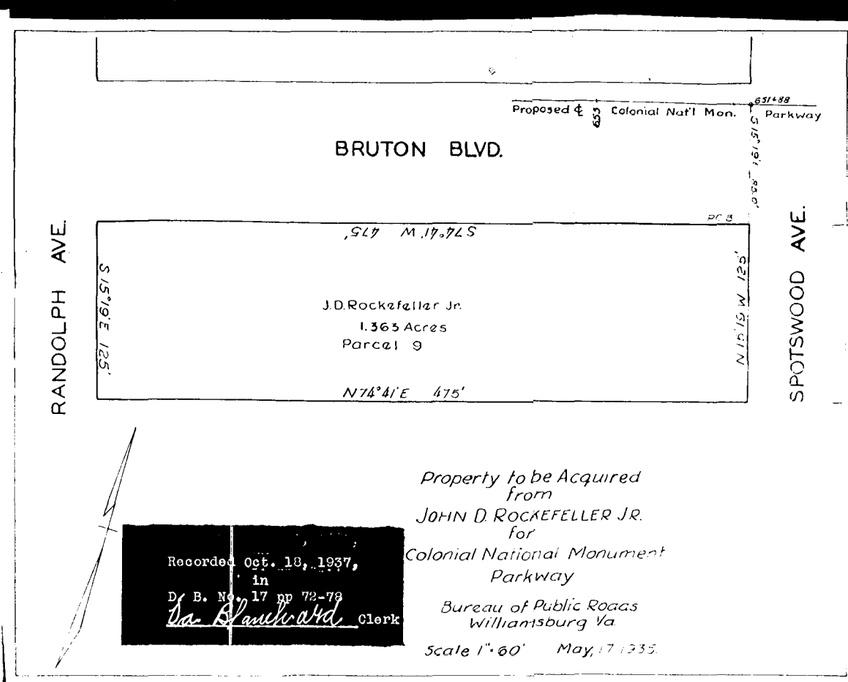
Proposed ℄ Colonial Nat'l Mon. Parkway
631+88
BRUTON BLVD.
P.O.B.
S 74°41'W 475'
RANDOLPH AVE.
S 15°19'E 125'
J.D. Rockefeller Jr.
1.365 Acres
Parcel 9
N 15°19'W 125'
SPOTSWOOD AVE.
N 74°41'E 475'
Property to be Acquired
from
JOHN D. ROCKEFELLER JR.
for
Colonial National Monument
Parkway
Bureau of Public Roads
Williamsburg Va
Scale 1" = 50'
May 17 1935
Recorded Oct. 18, 1937,
in
D. B. No. 17 pp 72-78
Va Blanchard Clerk

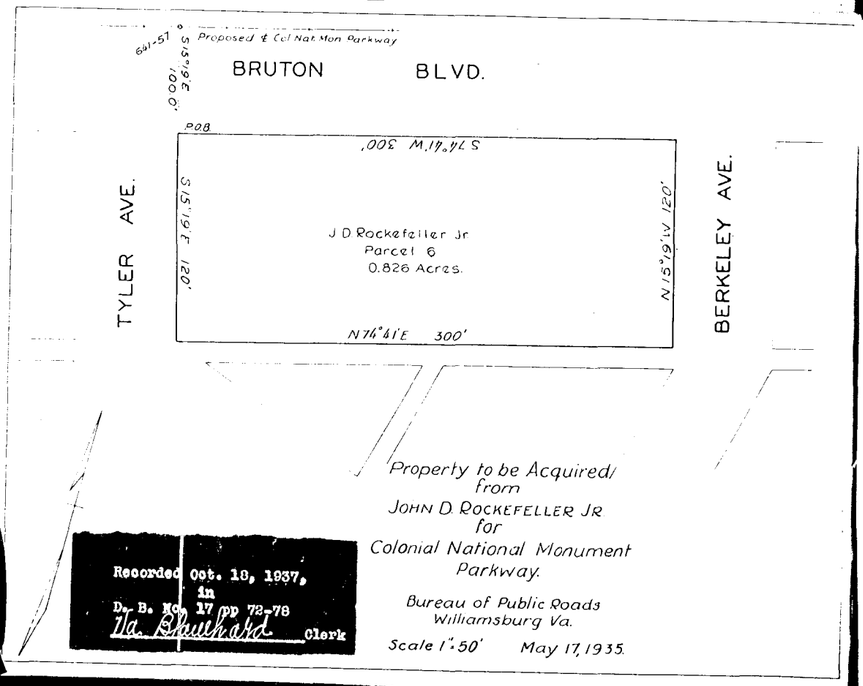
641+51
Proposed ℄ Col Nat Mon Parkway
BRUTON BLVD.
P.O.B.
S 74°41'W 300'
TYLER AVE.
S 15°19'E 120'
J D Rockefeller Jr
Parcel 6
0.826 Acres.
N 15°19'W 120'
BERKELEY AVE.
N 74°41'E 300'
Property to be Acquired/
from
JOHN D. ROCKEFELLER JR
for
Colonial National Monument
Parkway.
Bureau of Public Roads
Williamsburg Va.
Scale 1" = 50'
May 17, 1935
Recorded Oct. 18, 1937,
in
D. B. No. 17 pp 72-78
Va Blanchard Clerk

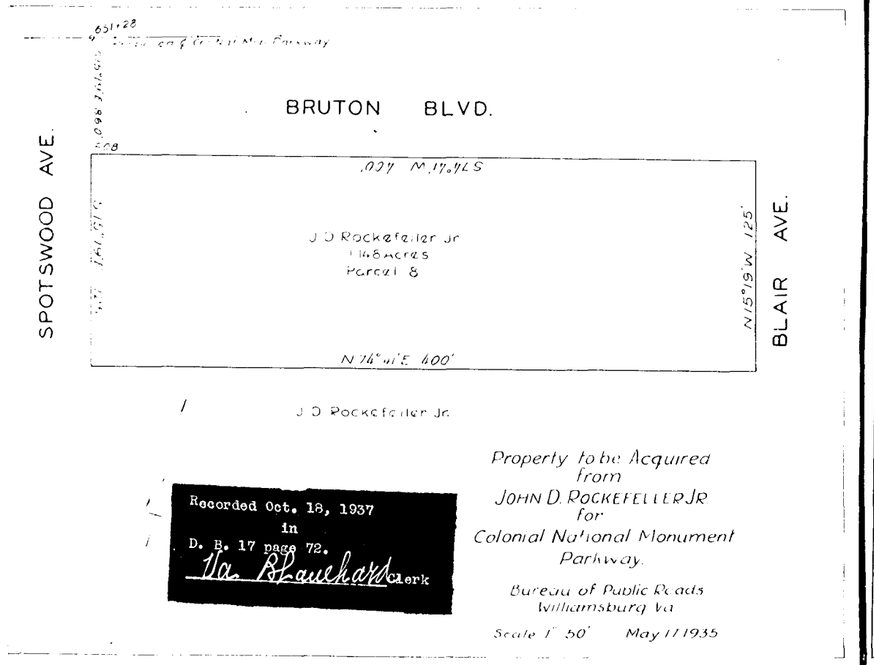
BRUTON BLVD.
S 74°41'W 400'
SPOTSWOOD AVE.
J D Rockefeller Jr
1.148 Acres
Parcel 8
N 15°19'W 125'
BLAIR AVE.
N 74°41'E 400'
J D Rockefeller Jr.
Property to be Acquired
from
JOHN D. ROCKEFELLER JR
for
Colonial National Monument
Parkway.
Bureau of Public Roads
Williamsburg Va
Scale 1" = 50'
May 17 1935
Recorded Oct. 18, 1937
in
D. B. 17 page 72.
Va Blanchard Clerk

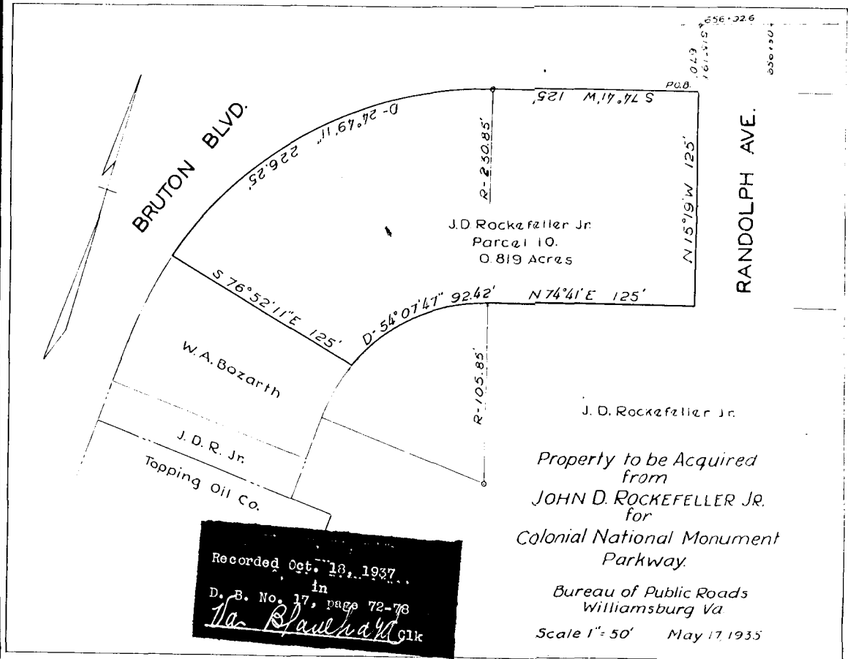
P.O.B.
S 74°41'W 125'
BRUTON BLVD.
R=250.85'
J.D Rockefeller Jr.
Parcel 10.
0.819 Acres
N 15°19'W 125'
RANDOLPH AVE.
S 76°52'11"E 125'
D=54°07'47" 92.42'
N 74°41'E 125'
W. A. Bozarth
R=105.85'
J. D. R. Jr.
Topping Oil Co.
J. D. Rockefeller Jr.
Property to be Acquired
from
JOHN D. ROCKEFELLER JR.
for
Colonial National Monument
Parkway.
Bureau of Public Roads
Williamsburg Va
Scale 1" = 50'
May 17 1935
Recorded Oct. 18, 1937
in
D. B. No. 17, page 72-78
Va Blanchard Clk