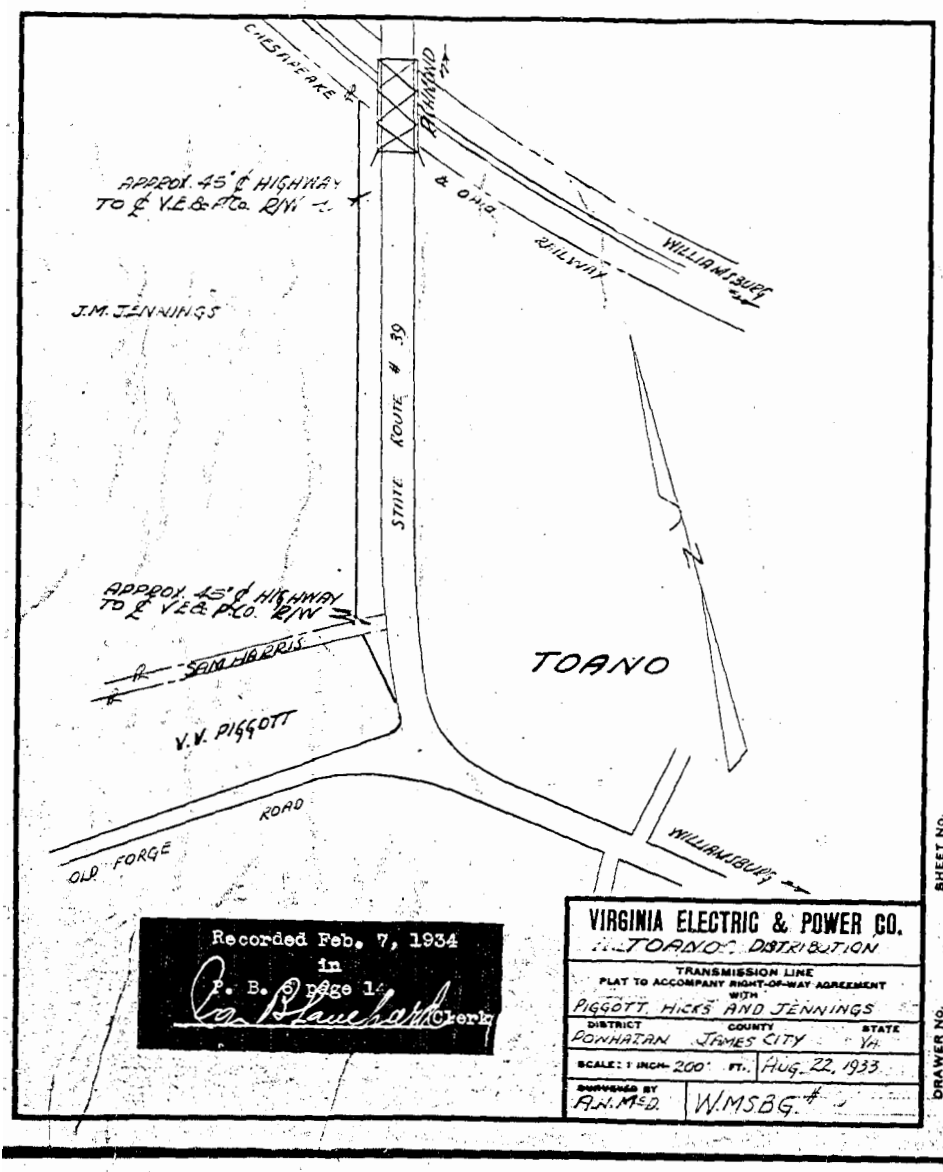
CHESAPEAKE & OHIO RAILWAY
RICHMOND
WILLIAMSBURG
APPROX. 45' ℄ HIGHWAY TO ℄ V.E.&P.Co. R/W
J.M. JENNINGS
STATE ROUTE # 39
APPROX. 45' ℄ HIGHWAY TO ℄ V.E.&P.Co. R/W
SAM HARRIS
V.V. PIGGOTT
TOANO
OLD FORGE ROAD
WILLIAMSBURG
Recorded Feb. 7, 1934 in D. B. 6 page 14 Va. Blanchard Clerk
VIRGINIA ELECTRIC & POWER CO.
TOANO DISTRIBUTION
TRANSMISSION LINE
PLAT TO ACCOMPANY RIGHT-OF-WAY AGREEMENT WITH
PIGGOTT, HICKS AND JENNINGS
DISTRICT POWHATAN COUNTY JAMES CITY STATE VA.
SCALE: 1 INCH = 200' FT. AUG. 22, 1933
SURVEYED BY A.H. McD. W.M.S.B.G.
SHEET No.
DRAWER No.

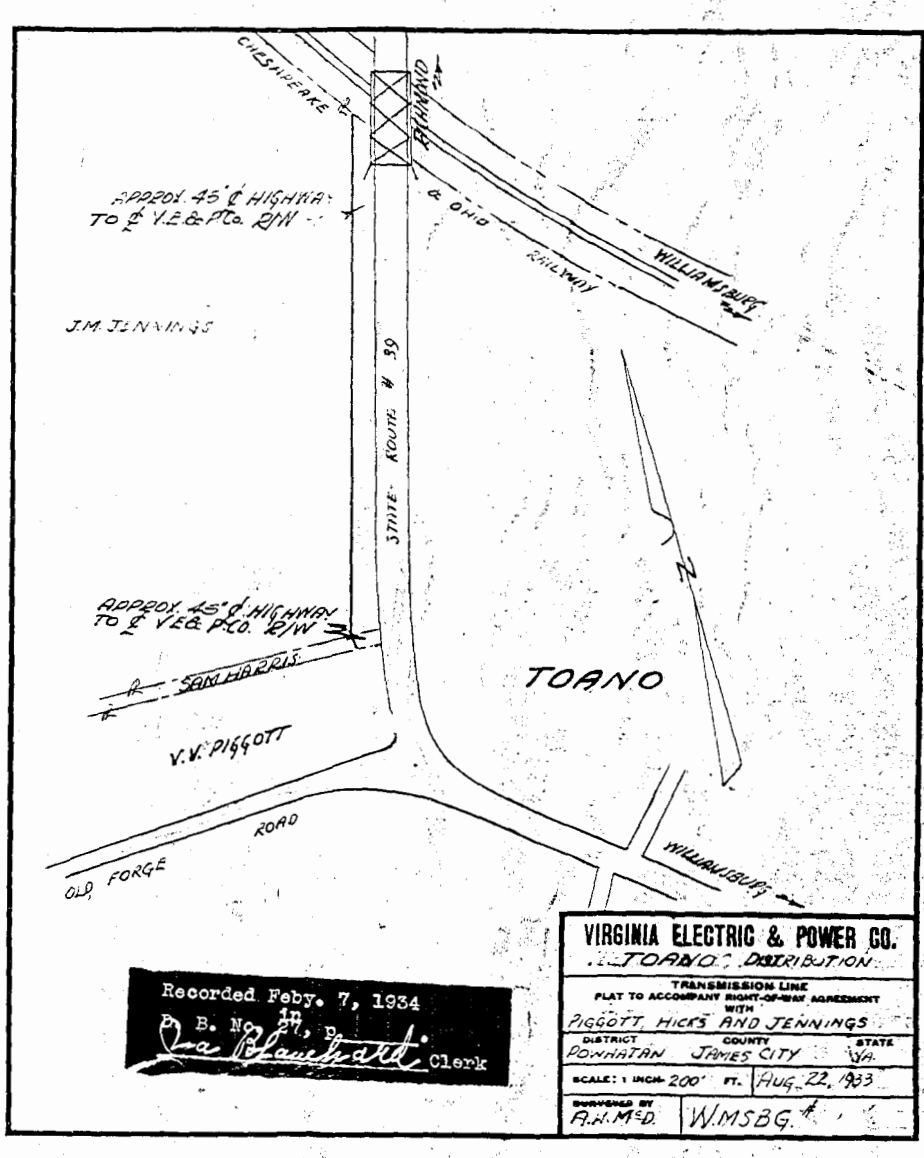
CHESAPEAKE & OHIO RAILWAY
RICHMOND
WILLIAMSBURG
APPROX. 45' ℄ HIGHWAY TO ℄ V.E.&P.Co. R/W
J.M. JENNINGS
STATE ROUTE # 39
APPROX. 45' ℄ HIGHWAY TO ℄ V.E.&P.Co. R/W
SAM HARRIS
V.V. PIGGOTT
TOANO
OLD FORGE ROAD
WILLIAMSBURG
Recorded Feby. 7, 1934 in D. B. No. 27, pp Va. Blanchard Clerk
VIRGINIA ELECTRIC & POWER CO.
TOANO DISTRIBUTION
TRANSMISSION LINE
PLAT TO ACCOMPANY RIGHT-OF-WAY AGREEMENT WITH
PIGGOTT, HICKS AND JENNINGS
DISTRICT POWHATAN COUNTY JAMES CITY STATE VA.
SCALE: 1 INCH = 200' FT. AUG. 22, 1933
SURVEYED BY A.H. McD. W.M.S.B.G.
SHEET No.
DRAWER No.

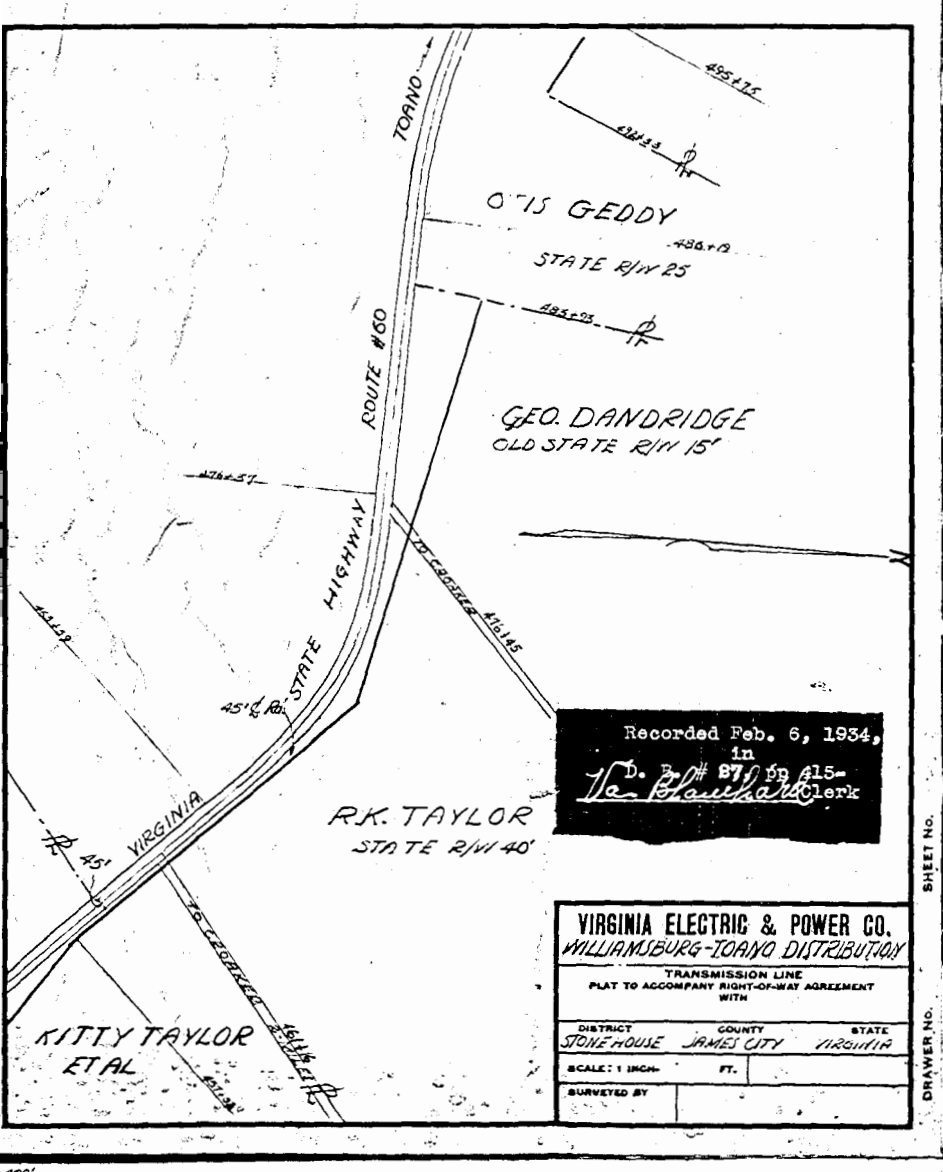
TOANO
OTIS GEDDY
STATE R/W 25'
GEO. DANDRIDGE
OLD STATE R/W 15'
ROUTE #60
STATE HIGHWAY
TO CROSKEY
45' ℄ Rd.
VIRGINIA
R.K. TAYLOR
STATE R/W 40'
KITTY TAYLOR ET AL
Recorded Feb. 6, 1934, in D. B. # 27, pp 415 Va. Blanchard Clerk
VIRGINIA ELECTRIC & POWER CO.
WILLIAMSBURG-TOANO DISTRIBUTION
TRANSMISSION LINE
PLAT TO ACCOMPANY RIGHT-OF-WAY AGREEMENT WITH
DISTRICT STONEHOUSE COUNTY JAMES CITY STATE VIRGINIA
SCALE: 1 INCH = FT.
SURVEYED BY
SHEET No.
DRAWER No.

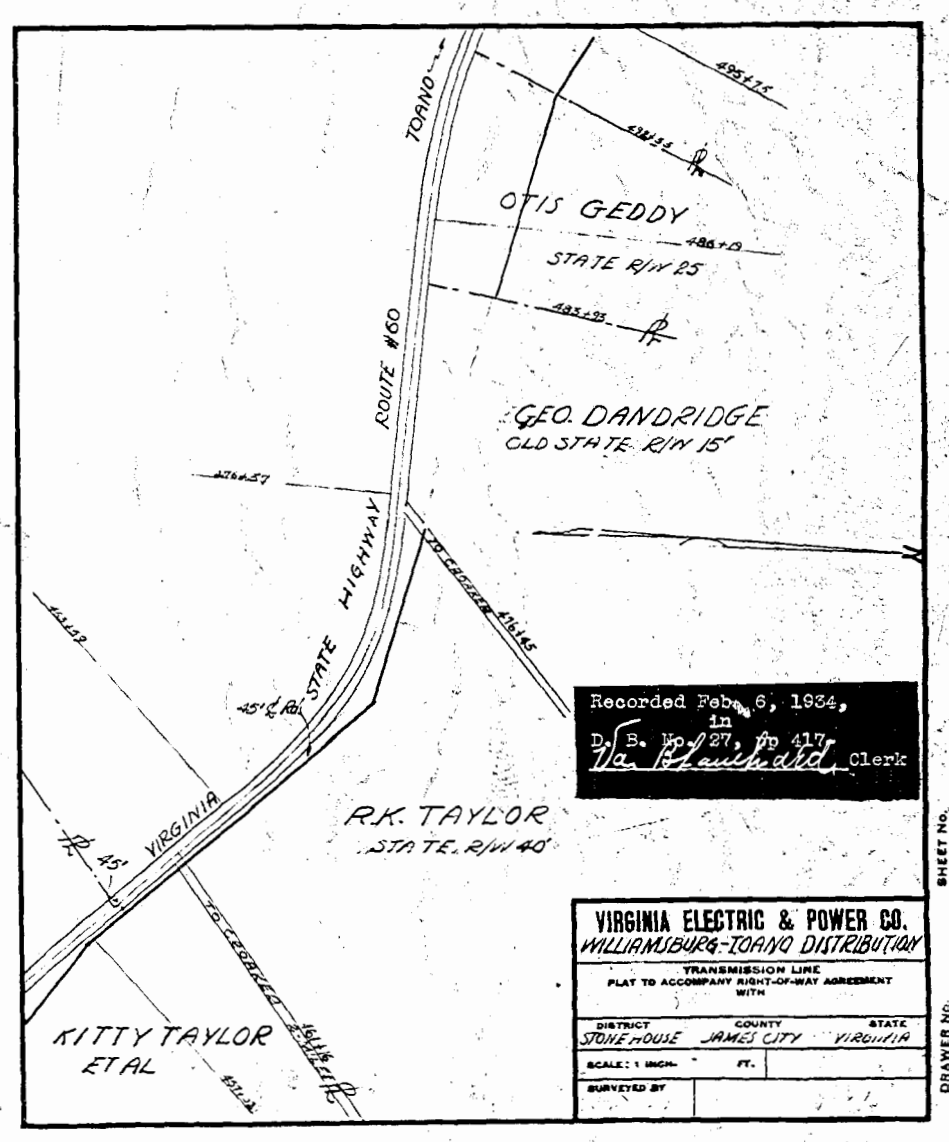
TOANO
OTIS GEDDY
STATE R/W 25'
GEO. DANDRIDGE
OLD STATE R/W 15'
ROUTE #60
STATE HIGHWAY
TO CROSKEY
45' ℄ Rd.
VIRGINIA
R.K. TAYLOR
STATE R/W 40'
KITTY TAYLOR ET AL
Recorded Feb. 6, 1934, in D. B. No. 27, pp 417 Va. Blanchard Clerk
VIRGINIA ELECTRIC & POWER CO.
WILLIAMSBURG-TOANO DISTRIBUTION
TRANSMISSION LINE
PLAT TO ACCOMPANY RIGHT-OF-WAY AGREEMENT WITH
DISTRICT STONEHOUSE COUNTY JAMES CITY STATE VIRGINIA
SCALE: 1 INCH = FT.
SURVEYED BY
SHEET No.
DRAWER No.

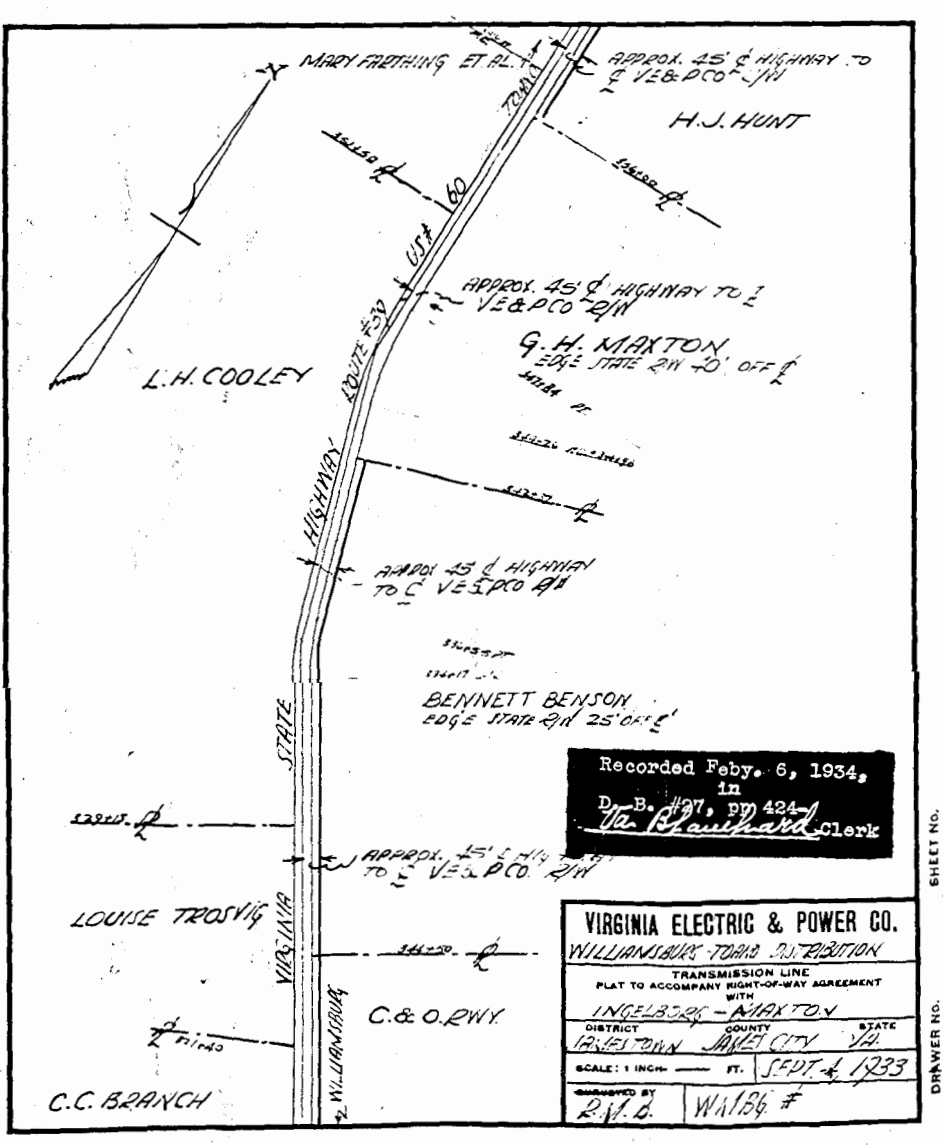
MARY FARTHING ET AL.
APPROX. 45' ℄ HIGHWAY TO ℄ VE&PCO R/W
TOANO
H.J. HUNT
60
US #
APPROX. 45' ℄ HIGHWAY TO ℄ VE&PCO R/W
G.H. MAXTON
EDGE STATE R/W 40' OFF ℄
L.H. COOLEY
ROUTE #39
HIGHWAY
APPROX 45' ℄ HIGHWAY TO ℄ VE&PCO R/W
BENNETT BENSON
EDGE STATE R/W 25' OFF ℄
STATE
Recorded Feby. 6, 1934, in D. B. #27, pp 424 Va. Blanchard Clerk
APPROX. 45' ℄ HIGHWAY TO ℄ VE&PCO R/W
LOUISE TROSVIG
VIRGINIA
C.& O. RWY.
WILLIAMSBURG
C.C. BRANCH
VIRGINIA ELECTRIC & POWER CO.
WILLIAMSBURG-TOANO DISTRIBUTION
TRANSMISSION LINE
PLAT TO ACCOMPANY RIGHT-OF-WAY AGREEMENT WITH
INGELBORG - MAXTON
DISTRICT JAMESTOWN COUNTY JAMES CITY STATE VA.
SCALE: 1 INCH = FT. SEPT. 4, 1933
SURVEYED BY R.V.B. W.M.B.G.
SHEET No.
DRAWER No.

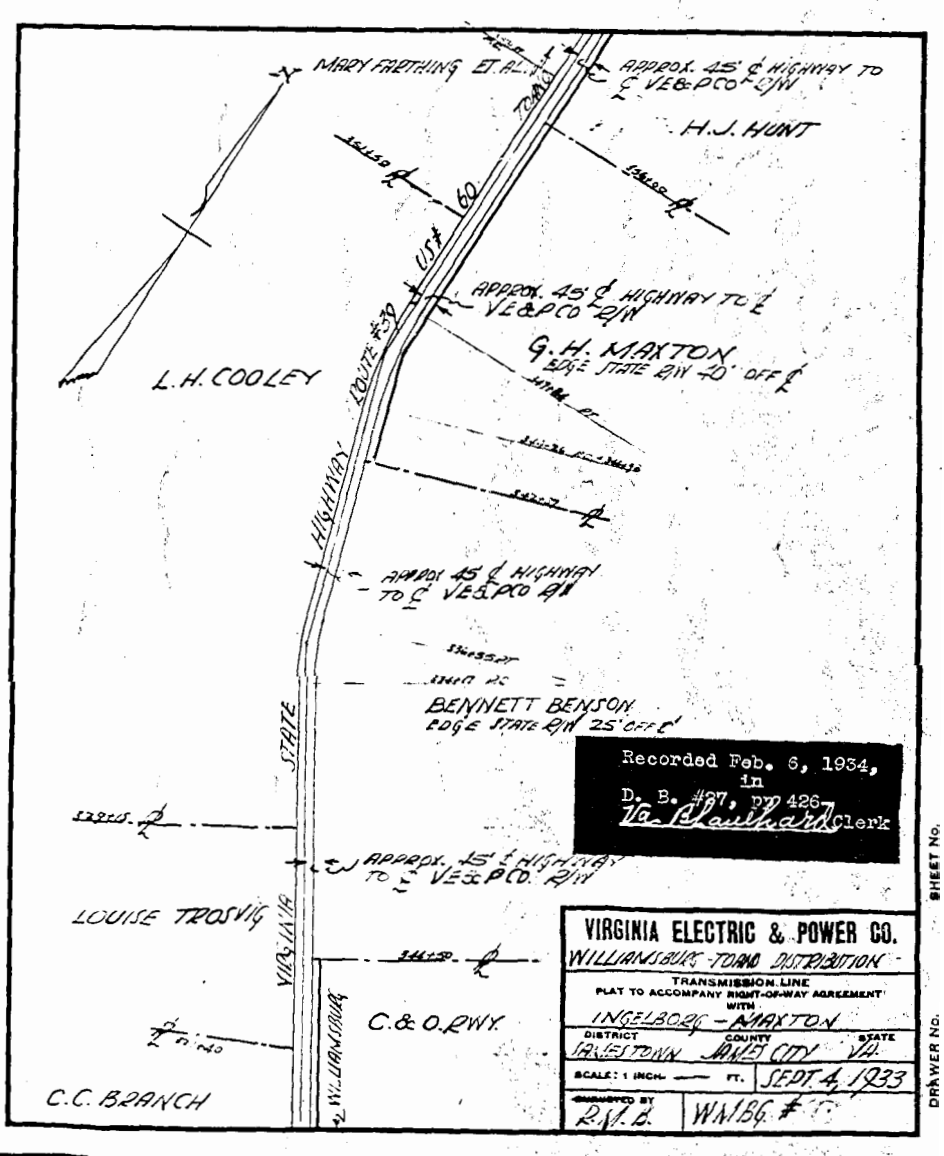
MARY FARTHING ET AL.
APPROX. 45' ℄ HIGHWAY TO ℄ VE&PCO R/W
TOANO
H.J. HUNT
60
US #
APPROX. 45' ℄ HIGHWAY TO ℄ VE&PCO R/W
G.H. MAXTON
EDGE STATE R/W 40' OFF ℄
L.H. COOLEY
ROUTE #39
HIGHWAY
APPROX 45' ℄ HIGHWAY TO ℄ VE&PCO R/W
BENNETT BENSON
EDGE STATE R/W 25' OFF ℄
STATE
Recorded Feb. 6, 1934, in D. B. #27, pp 426 Va. Blanchard Clerk
APPROX. 45' ℄ HIGHWAY TO ℄ VE&PCO R/W
LOUISE TROSVIG
VIRGINIA
C.& O. RWY.
WILLIAMSBURG
C.C. BRANCH
VIRGINIA ELECTRIC & POWER CO.
WILLIAMSBURG-TOANO DISTRIBUTION
TRANSMISSION LINE
PLAT TO ACCOMPANY RIGHT-OF-WAY AGREEMENT WITH
INGELBORG - MAXTON
DISTRICT JAMESTOWN COUNTY JAMES CITY STATE VA.
SCALE: 1 INCH = FT. SEPT. 4, 1933
SURVEYED BY R.V.B. W.M.B.G.
SHEET No.
DRAWER No.