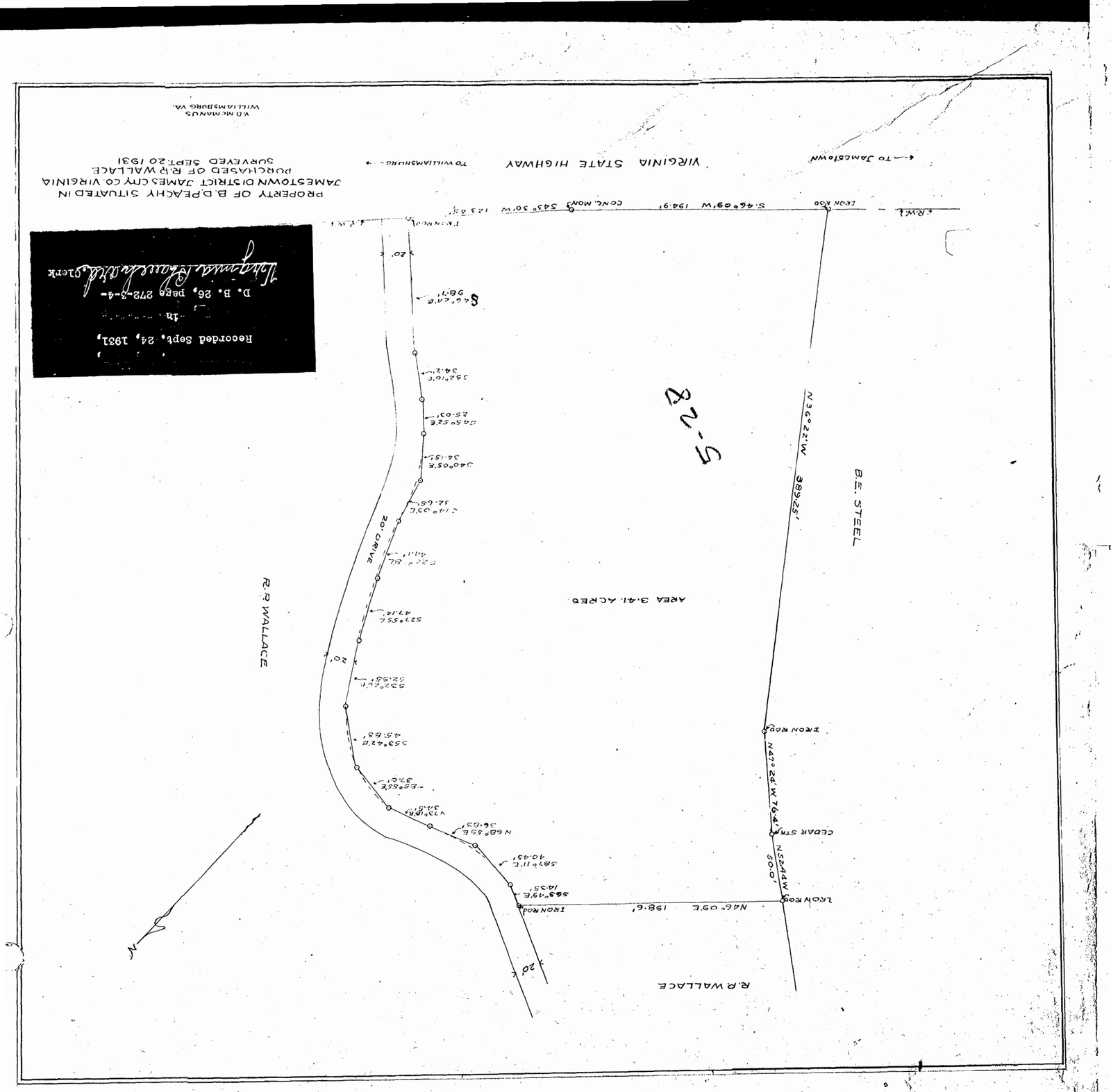
PROPERTY OF B.D.PEACHY SITUATED IN
JAMESTOWN DISTRICT JAMES CITY CO. VIRGINIA
PURCHASED OF R.R WALLACE
SURVEYED SEPT. 20 1931
VIRGINIA STATE HIGHWAY
To Williamsburg
To Jamestown
Y.D. McMANUS
WILLIAMSBURG VA.
R.R WALLACE
AREA 3.41 ACRES
B.E. STEEL
N 36°22' W
388.25'
N46° 09'E 198.6'
IRON ROD
LEON ROD
S.46°09'W 194.9'
CONC. MON.
S43° 50'W 123.4'
CLEAR STM
N 47° 24' W 76.4'
N 52°44' W
50.0'
20' DRIVE
R.R WALLACE
Recorded Sept. 24, 1931,
in
D. B. 26, page 272-3-4-
Virginia Robertson, Clerk

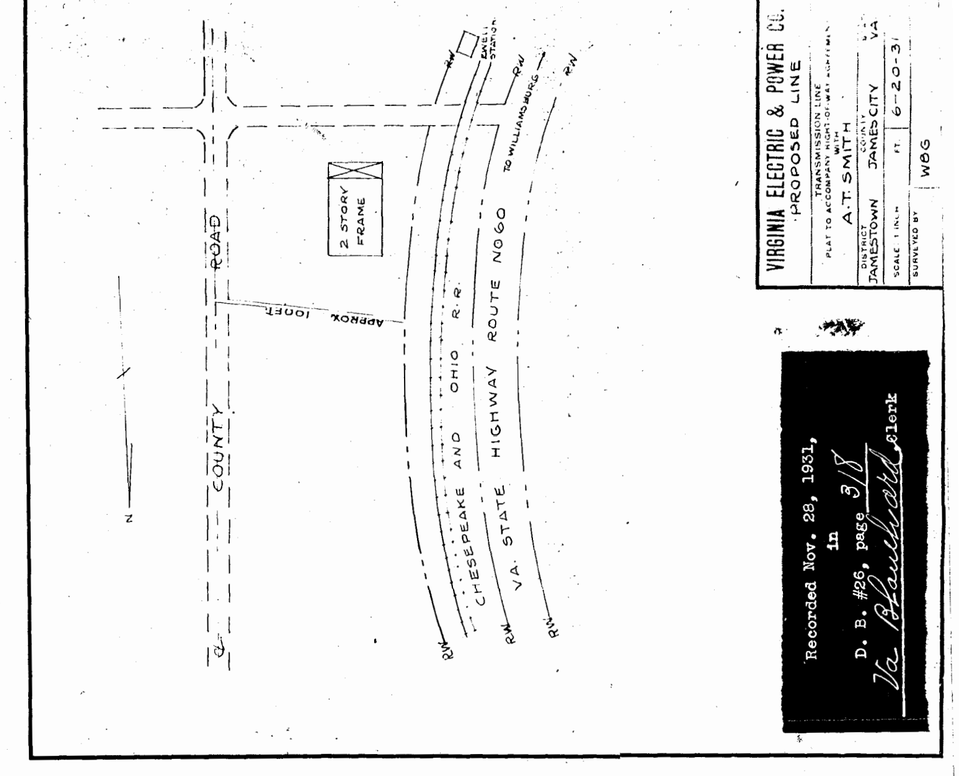
VIRGINIA ELECTRIC & POWER CO.
PROPOSED LINE
TRANSMISSION LINE
PLAT TO ACCOMPANY RIGHT OF WAY AGREEMENT
WITH
A.T. SMITH
DISTRICT JAMESTOWN
COUNTY JAMES CITY
STATE VA
SCALE 1 INCH = FT
6-20-31
SURVEYED BY WBG
2 STORY FRAME
APPROX. 100 FT.
COUNTY ROAD
CHESAPEAKE AND OHIO R.R.
VA. STATE HIGHWAY ROUTE NO 60
TO WILLIAMSBURG
Recorded Nov. 28, 1931,
in
D. B. #26, page 31
Va Robertson, Clerk

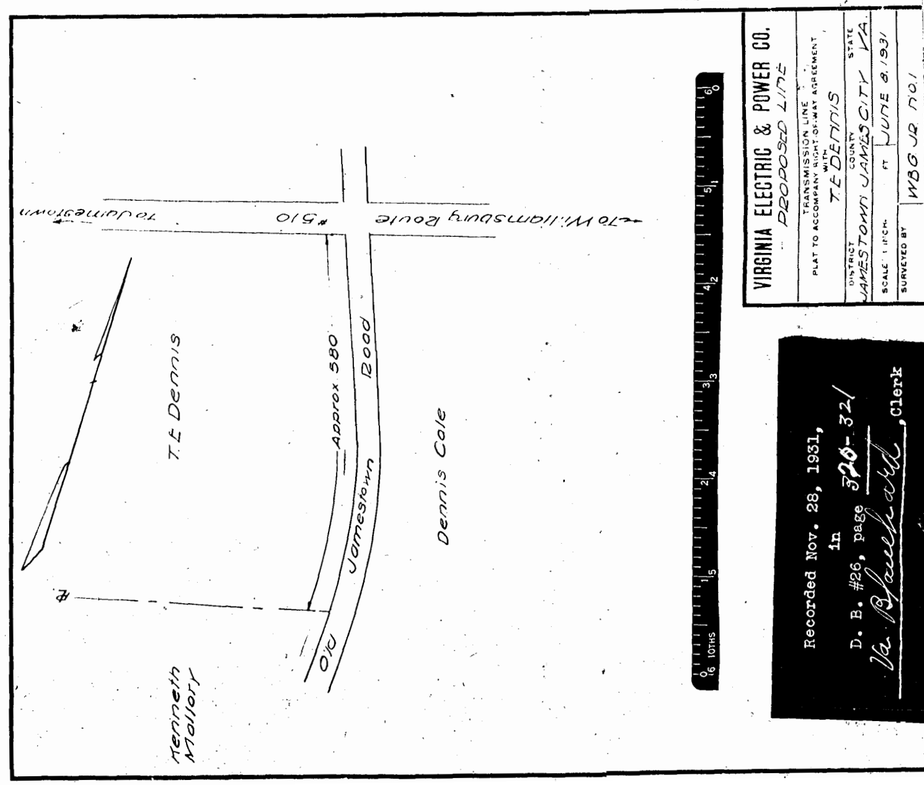
VIRGINIA ELECTRIC & POWER CO.
PROPOSED LINE
TRANSMISSION LINE
PLAT TO ACCOMPANY RIGHT OF WAY AGREEMENT
WITH
T.E. DENNIS
DISTRICT JAMESTOWN
COUNTY JAMES CITY
STATE VA.
SCALE 1 INCH = FT
JUNE 8, 1931
SURVEYED BY WBG JR
To Williamsburg Route #510
To Jamestown
T.E. Dennis
Approx 580
Jamestown Road
Dennis Cole
Kenneth Mallory
Recorded Nov. 28, 1931,
in
D. B. #26, page 320-321
Va Robertson, Clerk