

PART OF LAND OF
L. F. NESSELRODT KNOWN AS
HILLCREST FARM
Jamestown District, James City Co., Va.
Surveyed July 13, 1929
M.W. Thomas
Surveyor

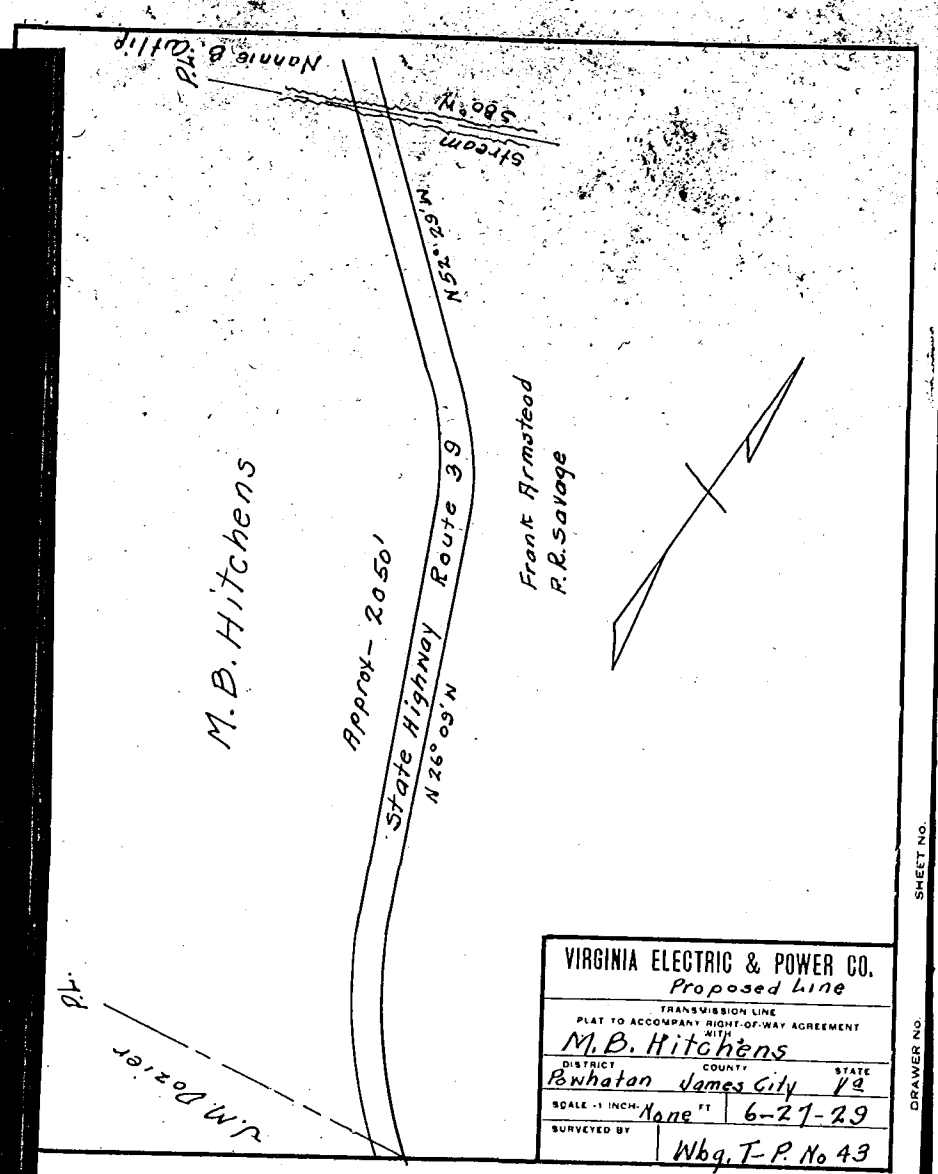
Area
Point 530 Acres
Bal. 13.78
Total 19.08

Scale 1 inch = 200 feet

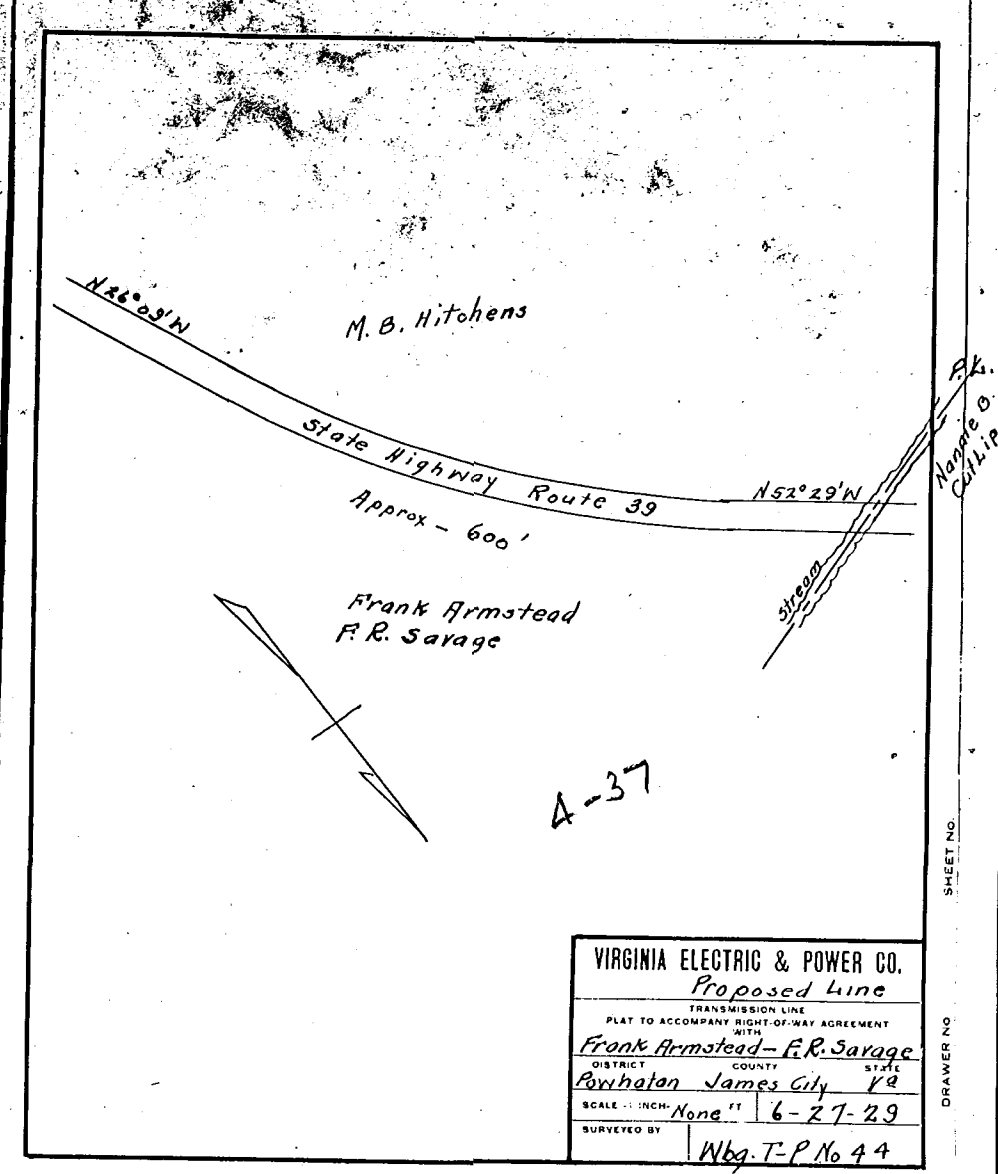
Recorded July 18, 1929

T B 25, p 204

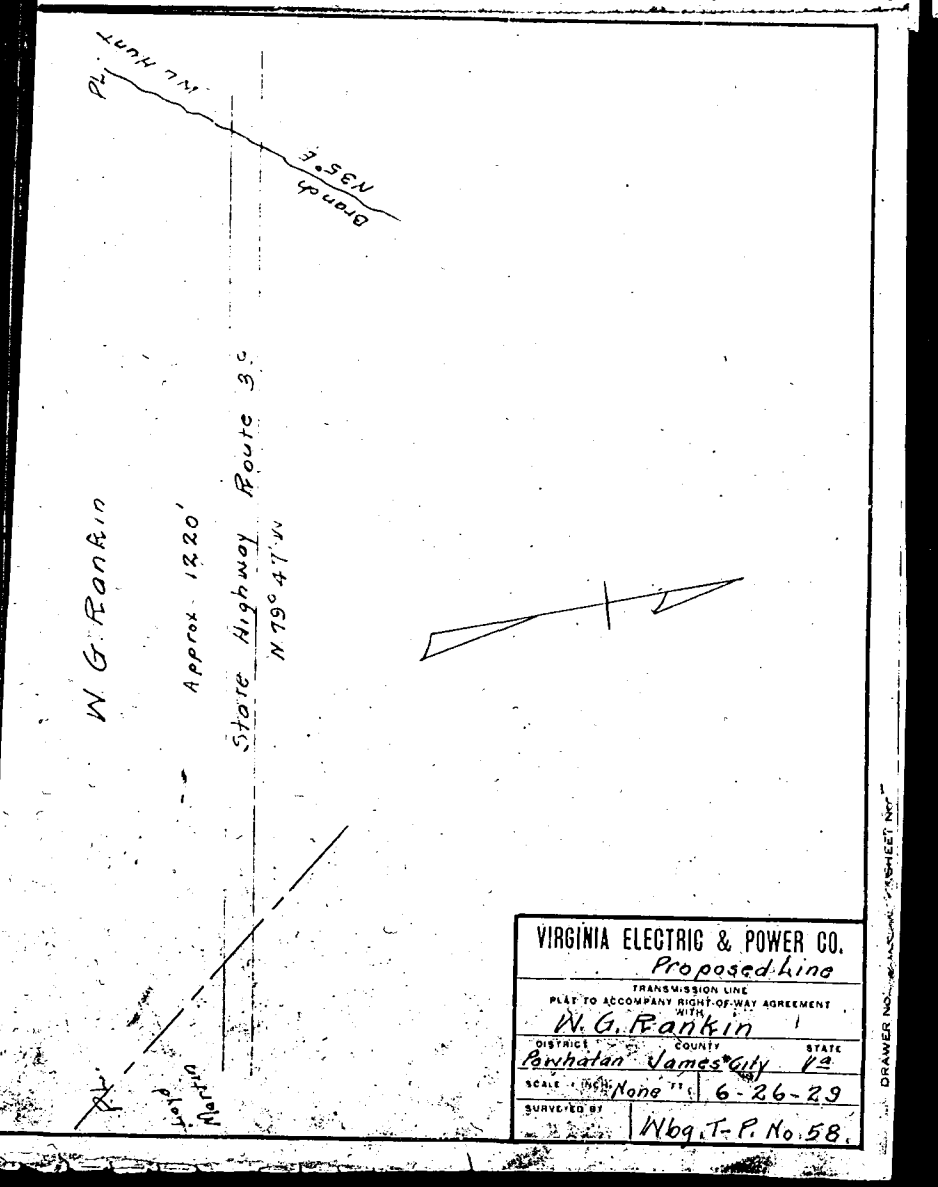
Virginia Blanchard
Clerk



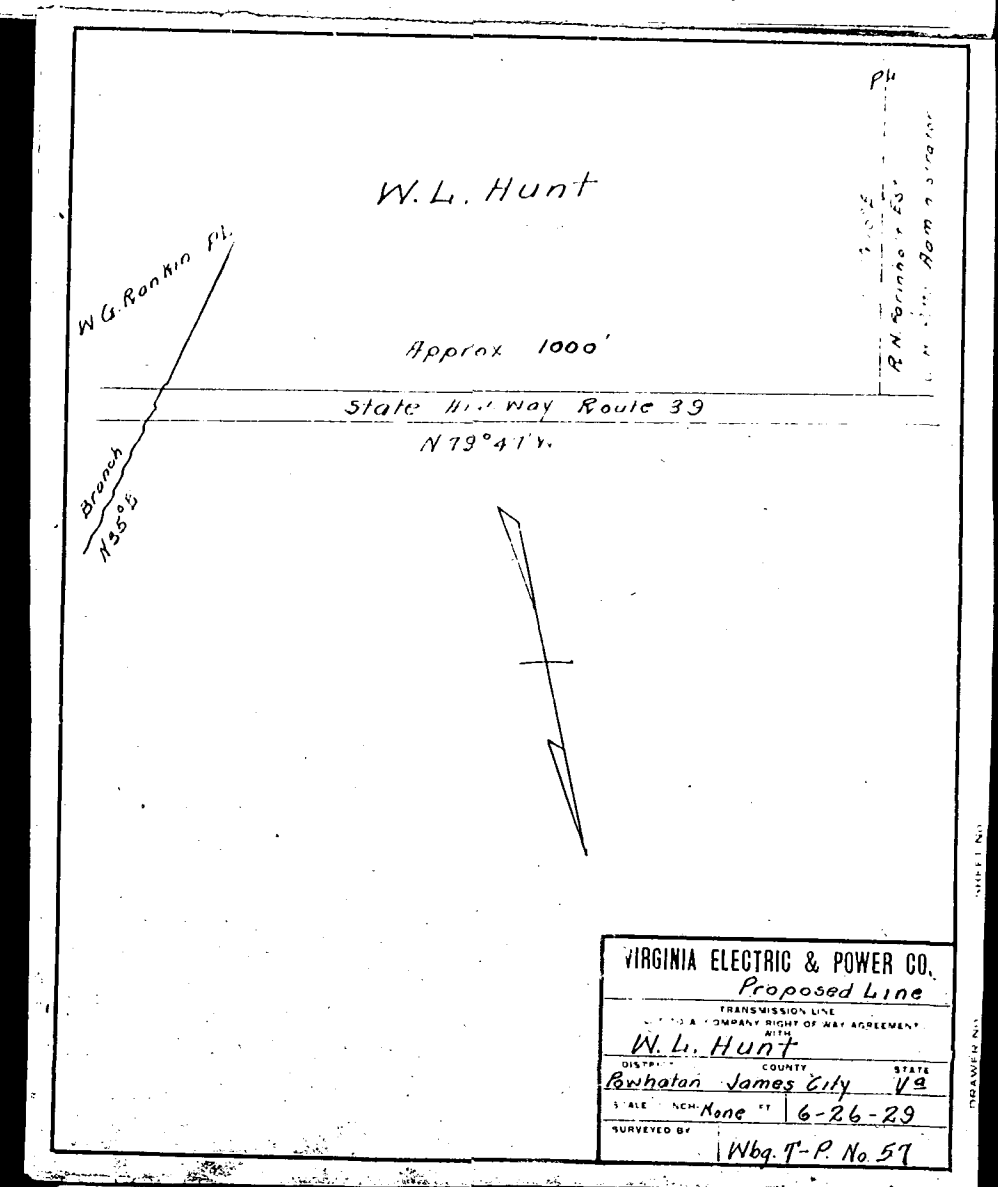
VIRGINIA ELECTRIC & POWER CO.
Proposed Line
TRANSMISSION LINE
PLAT TO ACCOMPANY RIGHT-OF-WAY AGREEMENT
WITH
M.B. HITCHENS
DISTRICT COUNTY STATE
Rowhaton James City Va
SCALE - 1 INCH = None FT 6-27-29
SURVEYED BY
Wbg. T-P. No. 43



VIRGINIA ELECTRIC & POWER CO.
Proposed Line
TRANSMISSION LINE
PLAT TO ACCOMPANY RIGHT-OF-WAY AGREEMENT
WITH
Frank Armstead - F.R. Sarage
DISTRICT COUNTY STATE
Rowhaton James City Va
SCALE - 1 INCH = None FT 6-27-29
SURVEYED BY
Wbg. T-P. No. 44



VIRGINIA ELECTRIC & POWER CO.
Proposed Line
TRANSMISSION LINE
PLAT TO ACCOMPANY RIGHT-OF-WAY AGREEMENT
WITH
W.G. Rankin
DISTRICT COUNTY STATE
Rowhaton James City Va
SCALE - 1 INCH = None FT 6-26-29
SURVEYED BY
Wbg. T-P. No. 58



VIRGINIA ELECTRIC & POWER CO.
Proposed Line
TRANSMISSION LINE
PLAT TO ACCOMPANY RIGHT-OF-WAY AGREEMENT
WITH
W.L. Hunt
DISTRICT COUNTY STATE
Rowhaton James City Va
SCALE - 1 INCH = None FT 6-26-29
SURVEYED BY
Wbg. T-P. No. 57