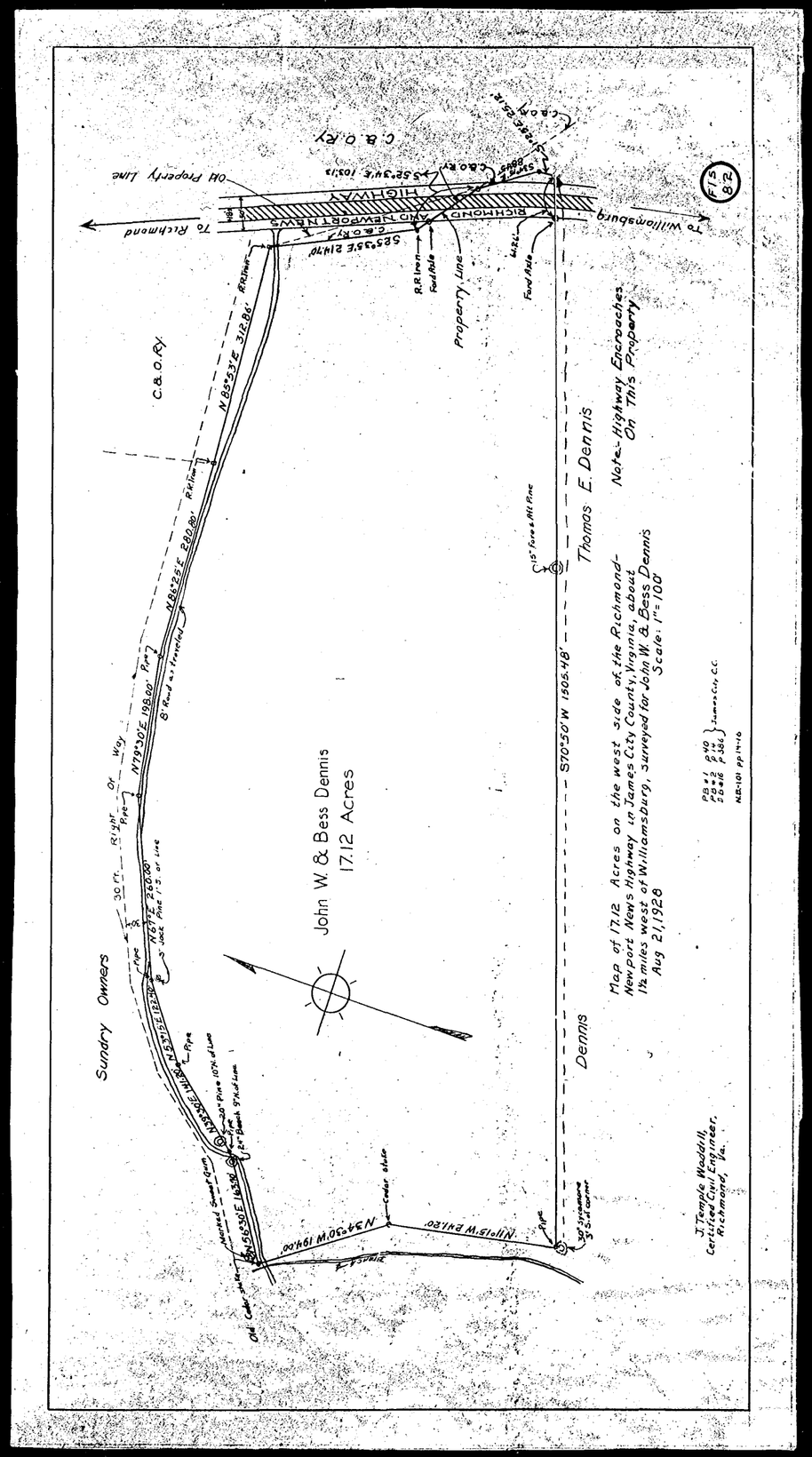

Sundry Owners
John W. & Bess Dennis
17.12 Acres
Thomas E. Dennis
Dennis
Note:- Highway Encroaches On This Property
Map of 17.12 Acres on the west side of the Richmond-Newport News Highway in James City County, Virginia, about 1½ miles west of Williamsburg, surveyed for John W. & Bess Dennis
Scale: 1" = 100'
Aug 21, 1928
J. Temple Waddill, Certified Civil Engineer, Richmond, Va.
C.&O.Ry.
To Richmond
To Williamsburg
Old Property Line
Property Line
HIGHWAY
RICHMOND AND NEWPORT NEWS

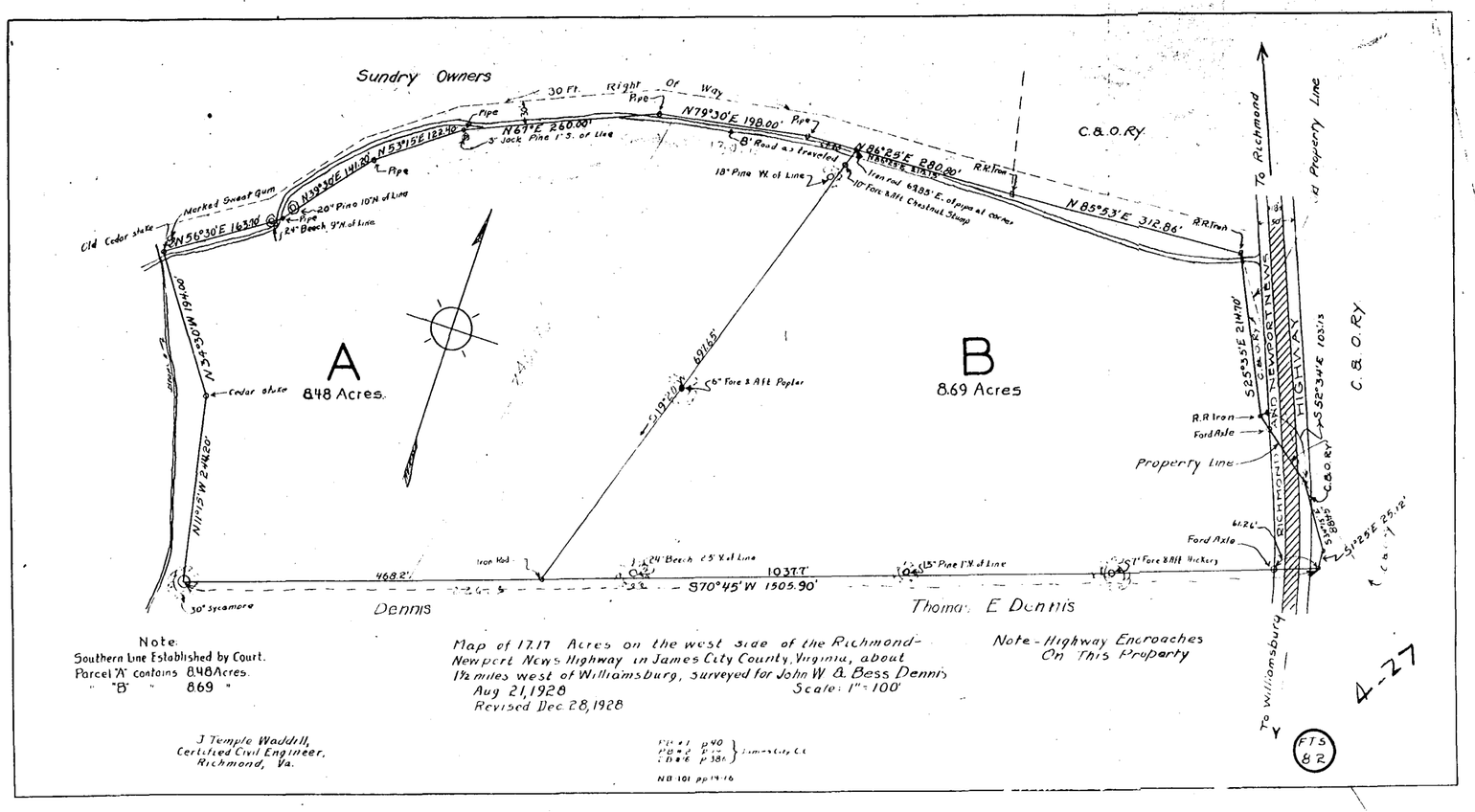

Sundry Owners
A
8.48 Acres
B
8.69 Acres
Dennis
Thomas E Dennis
Note:
Southern Line Established by Court.
Parcel "A" contains 8.48 Acres.
" "B" " 8.69 "
Map of 17.17 Acres on the west side of the Richmond-Newport News Highway in James City County, Virginia, about 1½ miles west of Williamsburg, surveyed for John W. & Bess Dennis
Aug 21, 1928
Revised Dec 28, 1928
Scale: 1" = 100'
Note - Highway Encroaches On This Property
J Temple Waddill, Certified Civil Engineer, Richmond, Va.
C.&O.Ry.
To Richmond
To Williamsburg
Property Line
HIGHWAY
RICHMOND AND NEWPORT NEWS

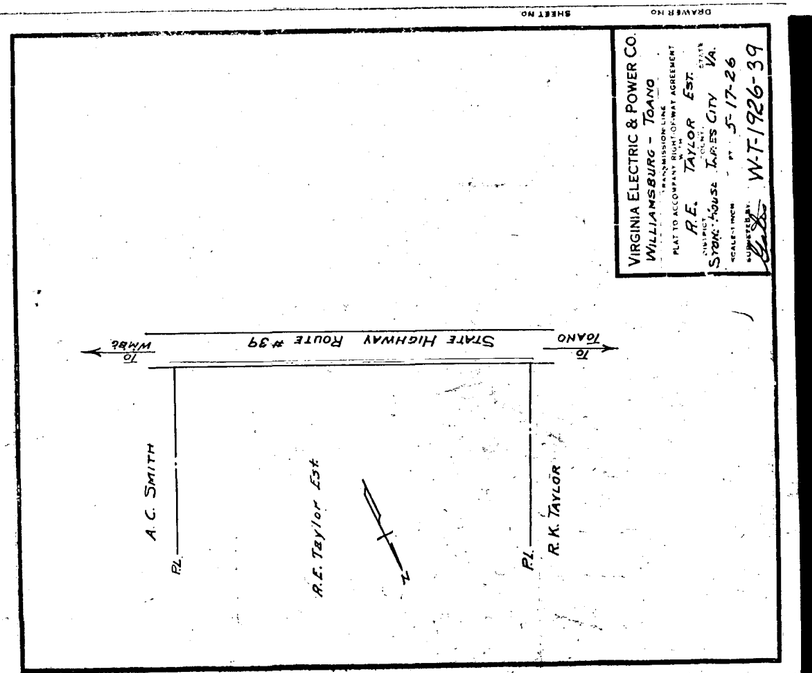

VIRGINIA ELECTRIC & POWER CO.
WILLIAMSBURG - TOANO
PLAT TO ACCOMPANY RIGHT-OF-WAY AGREEMENT
R.E. TAYLOR EST.
STONE HOUSE TAPES CITY VA.
5-17-26
W-T-1926-39
STATE HIGHWAY ROUTE #39
To Toano
To Wmbg
A.C. SMITH
R.E. Taylor Est.
R.K. TAYLOR