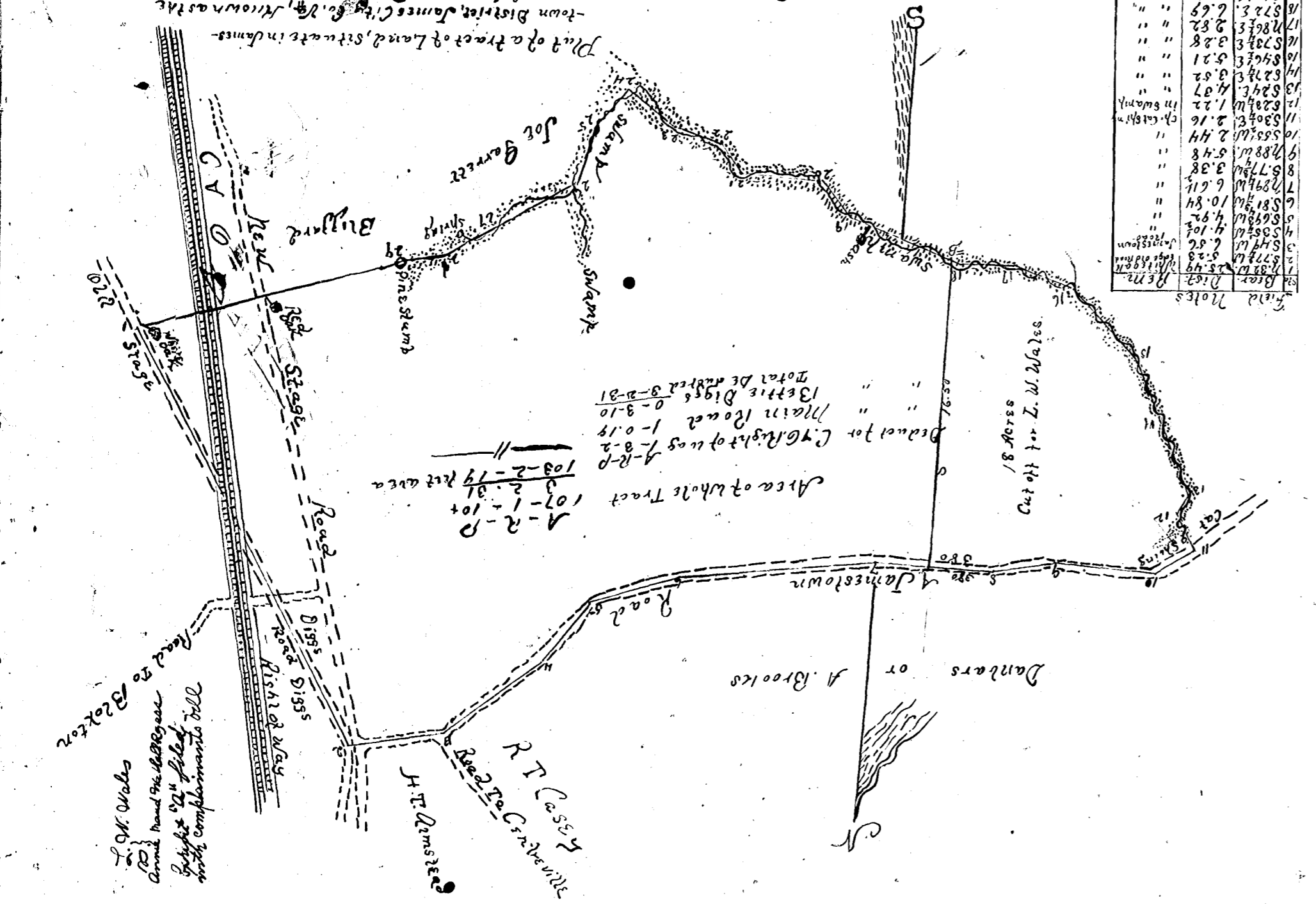


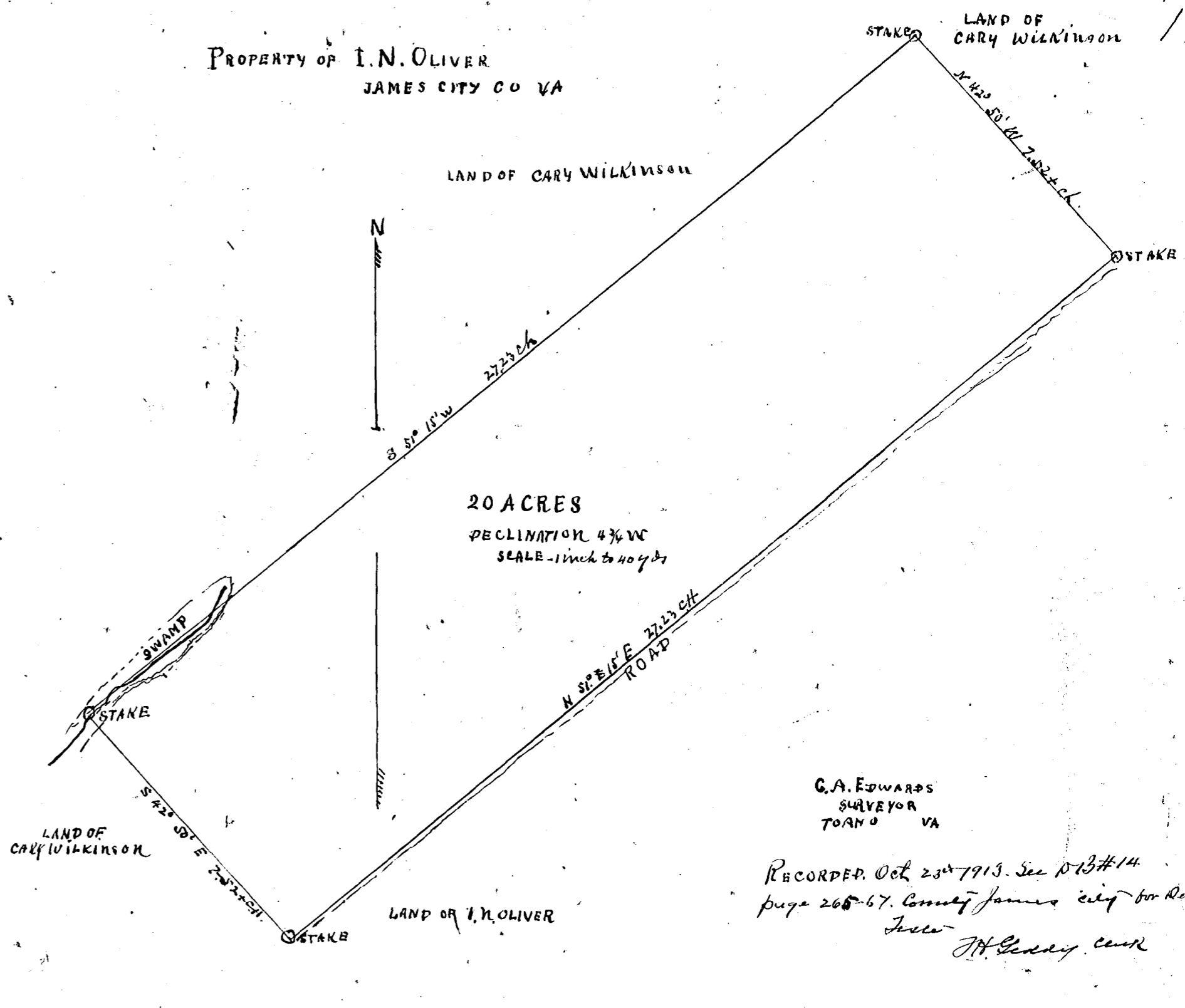
A copy - state of Virginia  
 Aug. 28, 1911 - *J. H. Cassidy* box

15	2.7133	Center
16	2.7077	"
17	2.7021	"
18	2.6965	"
19	2.6909	"
20	2.6853	"
21	2.6797	"
22	2.6741	"
23	2.6685	"
24	2.6629	"
25	2.6573	"
26	2.6517	"
27	2.6461	"
28	2.6405	"
29	2.6349	"
30	2.6293	"
31	2.6237	"
32	2.6181	"
33	2.6125	"
34	2.6069	"
35	2.6013	"
36	2.5957	"
37	2.5901	"
38	2.5845	"
39	2.5789	"
40	2.5733	"
41	2.5677	"
42	2.5621	"
43	2.5565	"
44	2.5509	"
45	2.5453	"
46	2.5397	"
47	2.5341	"
48	2.5285	"
49	2.5229	"
50	2.5173	"
51	2.5117	"
52	2.5061	"
53	2.5005	"
54	2.4949	"
55	2.4893	"
56	2.4837	"
57	2.4781	"
58	2.4725	"
59	2.4669	"
60	2.4613	"
61	2.4557	"
62	2.4501	"
63	2.4445	"
64	2.4389	"
65	2.4333	"
66	2.4277	"
67	2.4221	"
68	2.4165	"
69	2.4109	"
70	2.4053	"
71	2.3997	"
72	2.3941	"
73	2.3885	"
74	2.3829	"
75	2.3773	"
76	2.3717	"
77	2.3661	"
78	2.3605	"
79	2.3549	"
80	2.3493	"
81	2.3437	"
82	2.3381	"
83	2.3325	"
84	2.3269	"
85	2.3213	"
86	2.3157	"
87	2.3101	"
88	2.3045	"
89	2.2989	"
90	2.2933	"
91	2.2877	"
92	2.2821	"
93	2.2765	"
94	2.2709	"
95	2.2653	"
96	2.2597	"
97	2.2541	"
98	2.2485	"
99	2.2429	"
100	2.2373	"

Scale  
 Four chains = one inch

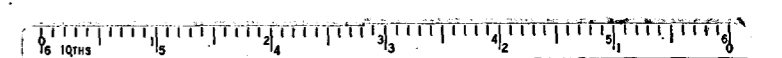


PROPERTY OF I. N. OLIVER  
 JAMES CITY CO VA



C. A. EDWARDS  
 SURVEYOR  
 TAMO VA

RECORDED. Oct 23rd 1913. See DB# 14  
 page 265-67. County James city for Recd  
*J. H. Cassidy* cur



2-17