Area

A - R - P
S2 - 3 - 4 area added from Sta 25+50 to
S2 - 13 - 22 - 24.72 acre
S2 - 2 - 30 area deducted for C & O Ry Co
S4 - 0 - 32 Net right in Retract

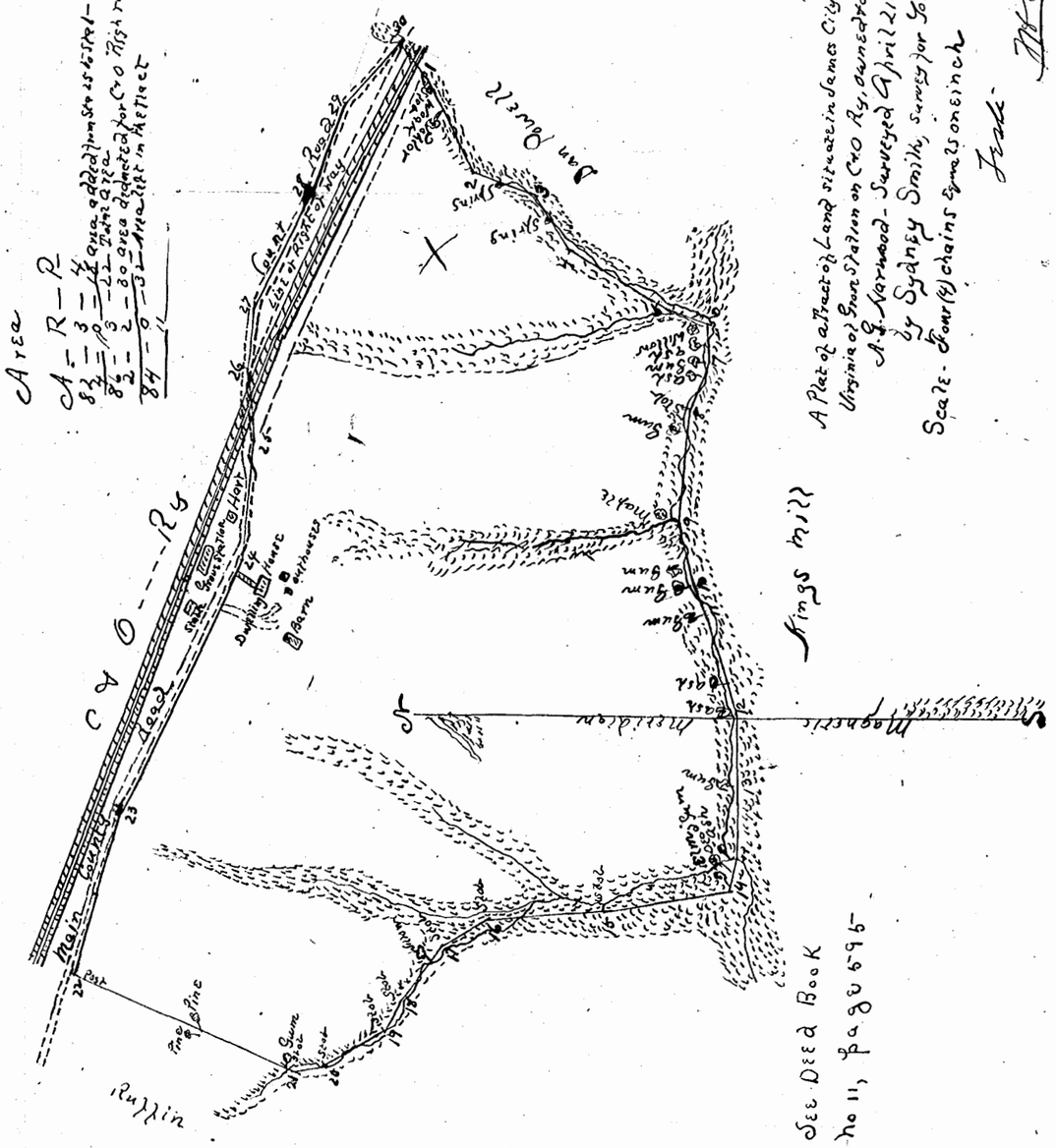

A Plat of a tract of Land situate in James City County Virginia on Grove Station on C & O Ry, as surveyed April 21st 1905 by Sydney Smith, Surveyor for York County

Scale - Four (4) chains equals one inch

Scale

Field Notes		
Sec.	Bear	Dist.
1	S 64 W	5.17
2	S 22 W	3.20
3	S 57 W	2.84
4	S 7 W	5.20
5	S 16 W	2.17
6	S 22 W	1.84
7	N 68 W	2.47
8	N 87 W	5.31
9	S 76 W	2.97
10	S 68 W	1.43
11	S 72 W	4.20
12	S 89 W	3.33
13	N 86 W	4.05
14	N 14 W	6.10
15	N 7 W	5.03
16	N 30 W	2.28
17	N 22 W	3.37
18	N 60 W	1.33
19	N 28 W	3.19
20	N 8 W	1.49
21	N 23 E	1.03
22	S 74 E	7.72
23	S 64 E	3.07
24	S 83 E	5.46
25	N 62 E	2.90
26	S 64 E	2.15
27	S 64 E	6.13
28	S 74 E	4.18
29	S 55 E	4.11
30	S 20 E	1.79

C & O Ry Co

Right of Way Required through the Land of Whitaker Lee

Scale 1" 200'

James City Co Va. Double Track Grove-Morrison



Issued
May 8th, 1909

(See D.B. No 11-p-636)

Office Eng. Construction
C & O Ry
Richmond Va. Mar 29-1907
File 2519

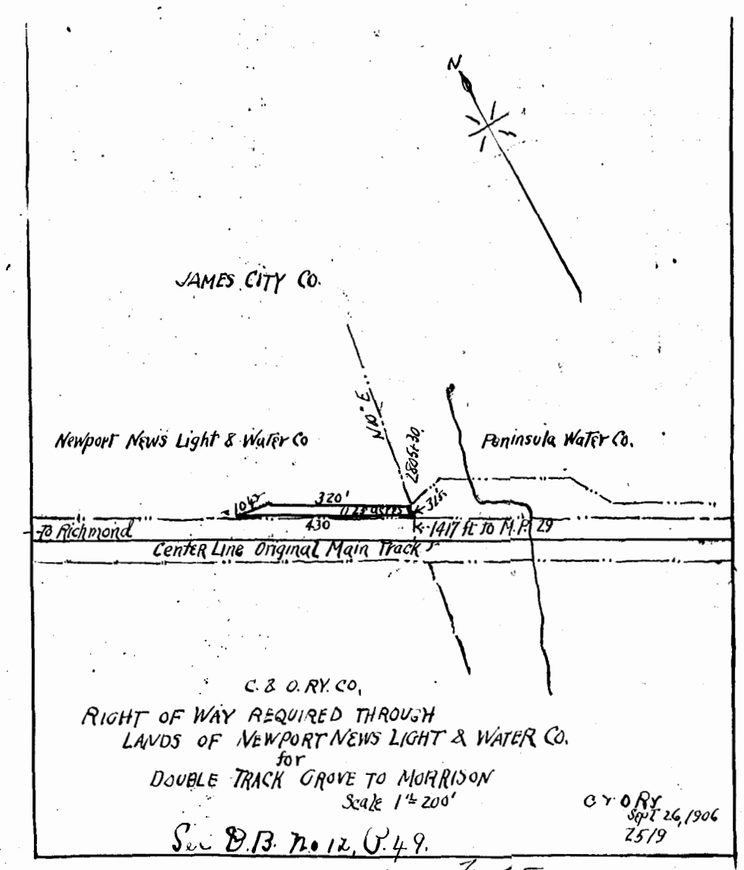

C. & O. RY. CO.
RIGHT OF WAY REQUIRED THROUGH
LANDS OF NEWPORT NEWS LIGHT & WATER CO.
for
DOUBLE TRACK GROVE TO MORRISON
Scale 1" = 200'

See D.B. No 12, P. 49.

C & O Ry
Sept 26, 1906
2519

Issued
Dec 7-1907

2-13