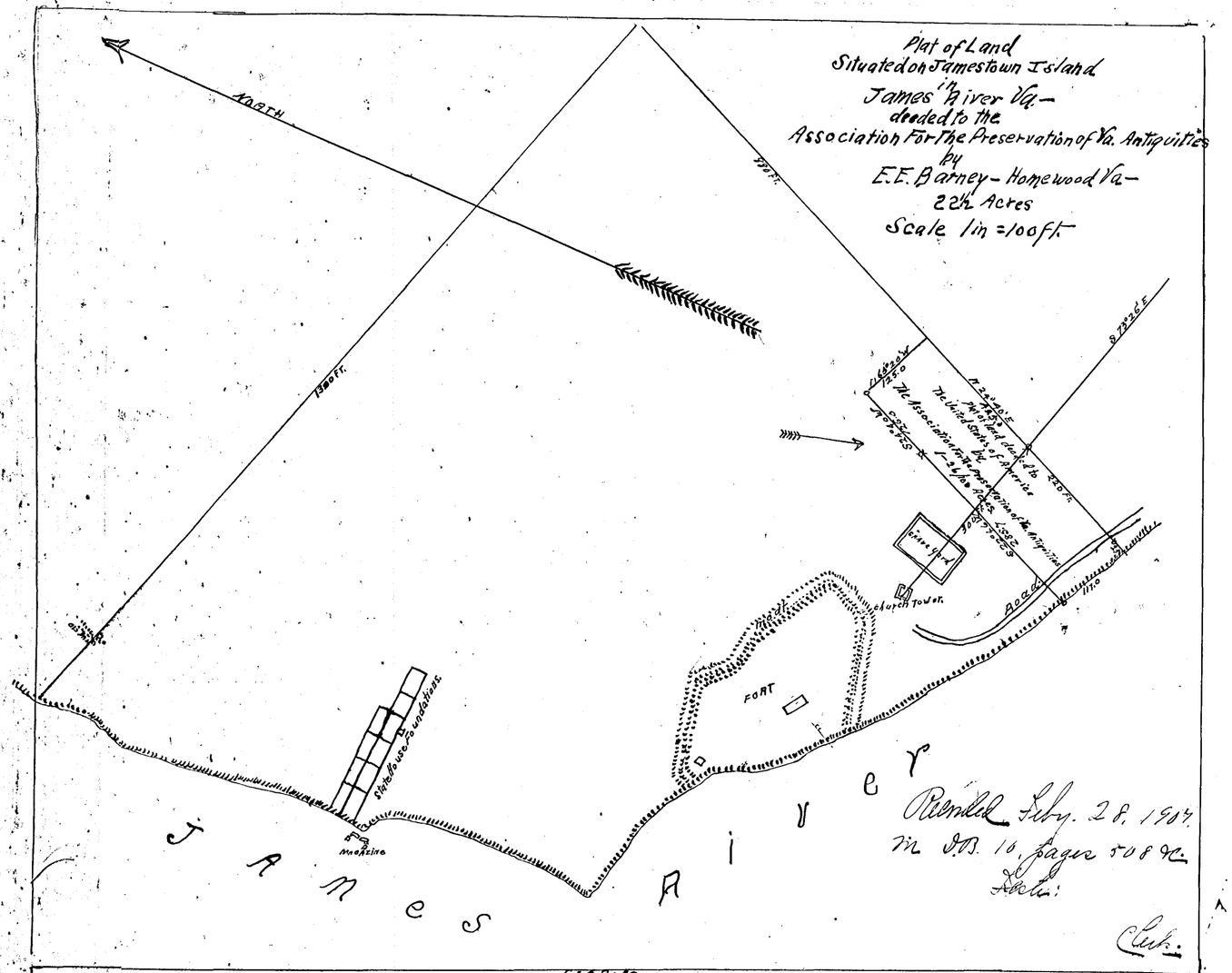
Plat of Land
Situated on Jamestown Island
James River Va.
deeded to the
Association For The Preservation of Va. Antiquities
by
E.E. Barney - Homewood Va.
22½ Acres
Scale 1in = 100ft.
NORTH
190ft.
190ft.
S 77°36' E
The Association for the Preservation of the Antiquities of Va.
Church Tower
Road
FORT
Stockhouse & windlass
Magazine
JAMES RIVER
Rendered Feby. 28. 1907.
in D.B. 10, page 508 &c.
Clerk.

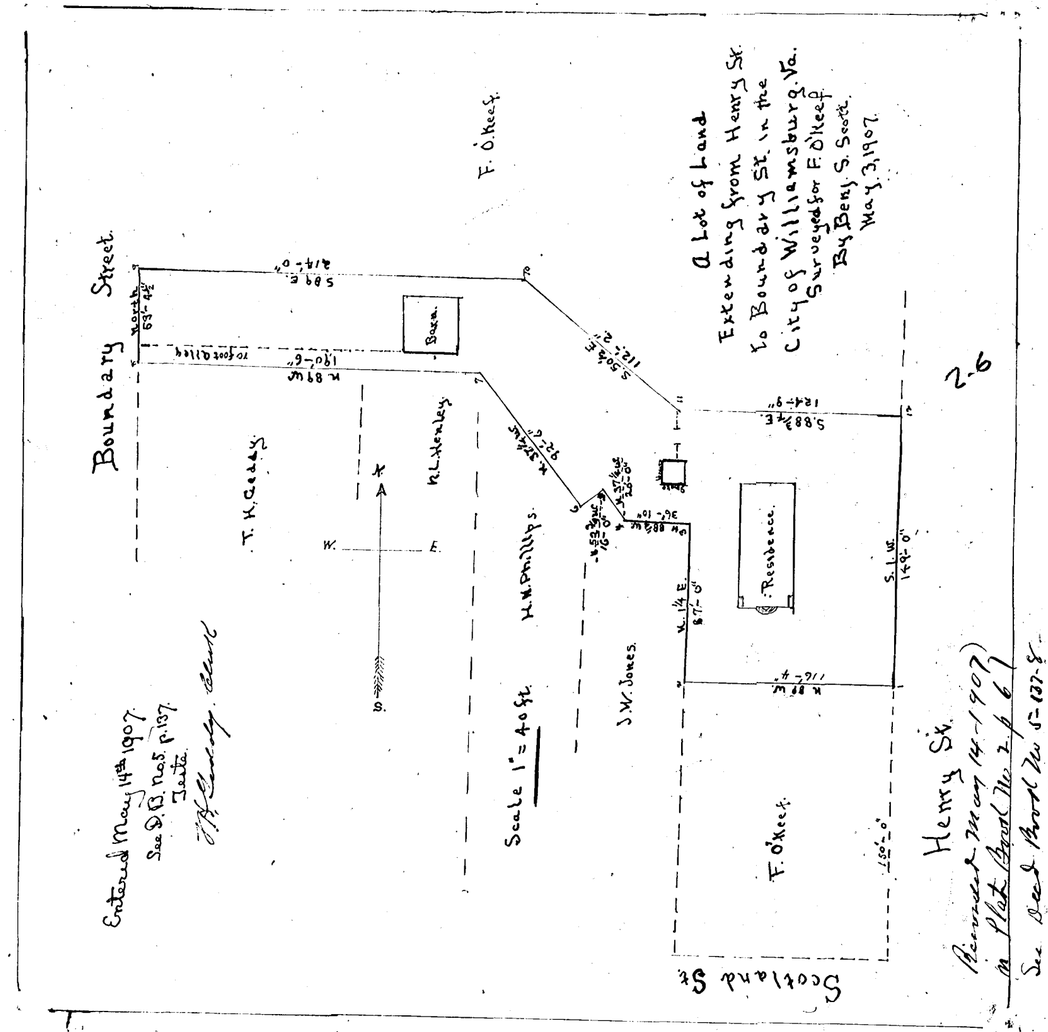
A Lot of Land
Extending from Henry St.
to Boundary St. in the
City of Williamsburg, Va.
Surveyed for F. O'Keef
By Benj. S. Scott.
May 3, 1907.
F. O'Keef.
Boundary Street.
T. K. Geddy.
K. L. Wexley.
H. W. Phillips.
J. W. Jones.
Barn.
Residence.
F. O'Keef.
Scotland St.
Henry St.
Scale 1" = 40 ft.
Entered May 14th 1907
See D.B. No 5 p. 137
Test.
J.H. Geddy, Clerk
Bearing May 14-1907
in Plat Book No 2 p. 67
See Deed Book No 5-137-&c
J.H. Geddy Clk
2-6


C. & O. RY. CO.
Right of Way Required from Henry Land of S. R. Curtis
Scale 1" 200'
James City Co. Va.
Double Track Cross-Section
S. R. Curtis
Dr. E. G. Booth
Newport News & Yorktown Co
To Newport News
Center of track Degree Main Line
C & O R-Y Co
Entered May 9th 1907
See D.B. No 10 p. 587
Test.
J.H. Geddy, Clk

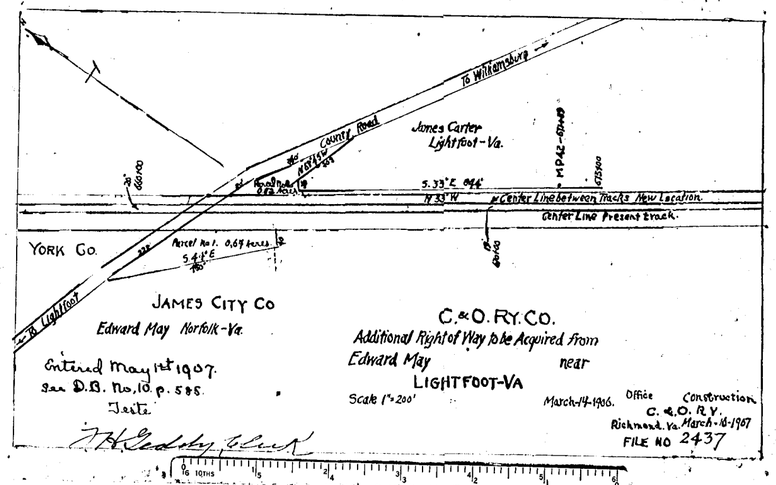
To Williamsburg
Old County Road
James Carter
Lightfoot - Va.
Center Line between Tracks New Location
Center Line Present Track
YORK CO.
To Lightfoot
JAMES CITY CO
Edward May Norfolk - Va.
Entered May 1st 1907.
See D.B. No. 10 p. 585.
Test.
J.H. Geddy, Clerk
C. & O. RY. CO.
Additional Right of Way to be Acquired from
Edward May near
LIGHTFOOT - VA
Scale 1" = 200'
March 14-1906.
Office Construction
C. & O. R.Y.
Richmond, Va. March 15-1907
FILE NO 2437