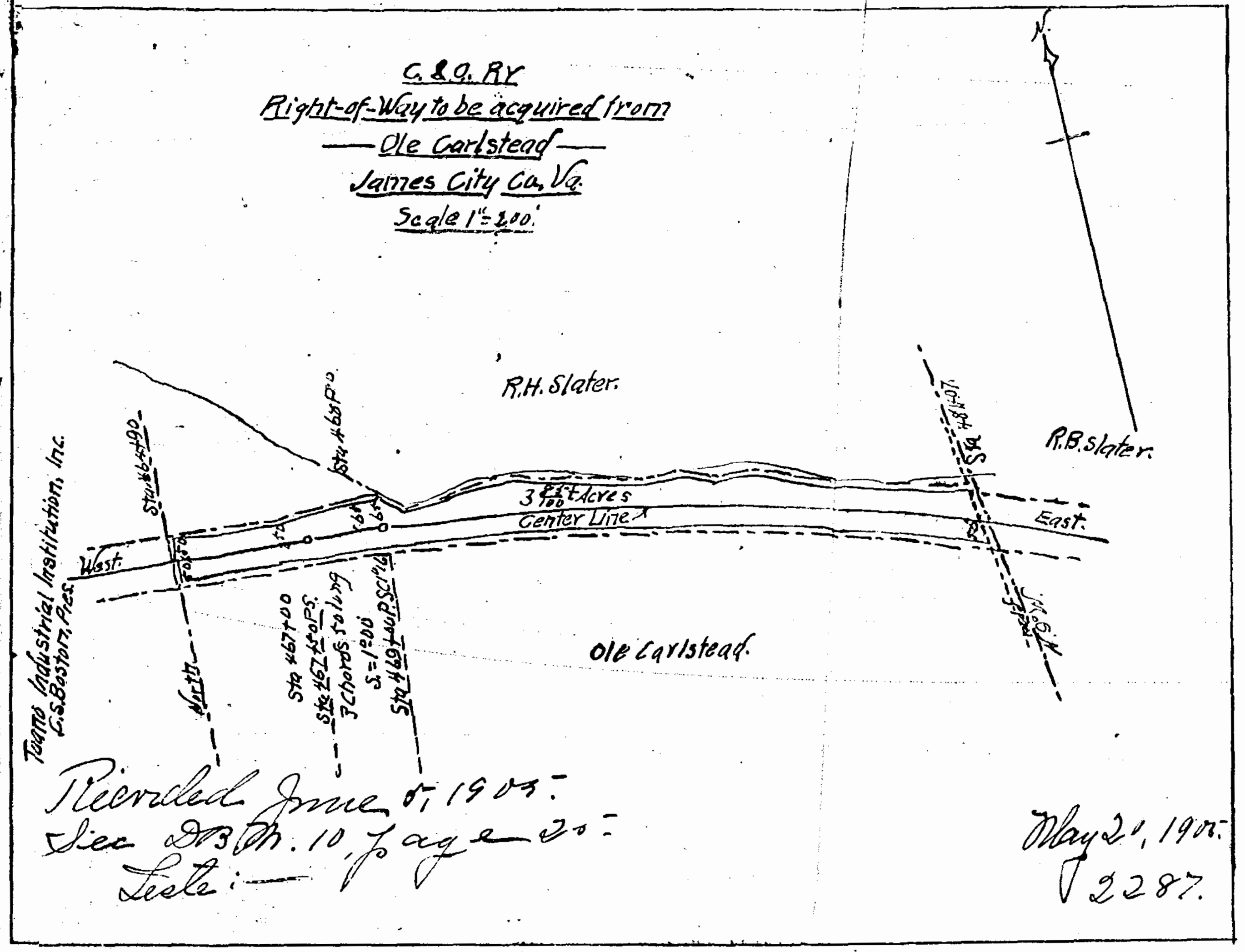
C.&O. RY.
Right-of-Way to be acquired from
—Ole Carlstead—
James City Co. Va.
Scale 1"=200'.
R.H. Slater.
R.B. Slater.
Toano Industrial Institution, Inc.
C.S. Boston, Pres.
West.
East.
Center Line
3 83/100 ± Acres
Ole Carlstead.
North
Recorded June 8, 1905.
See D.B. No. 10, page 20.
Teste:—
May 21, 1905.
2287.

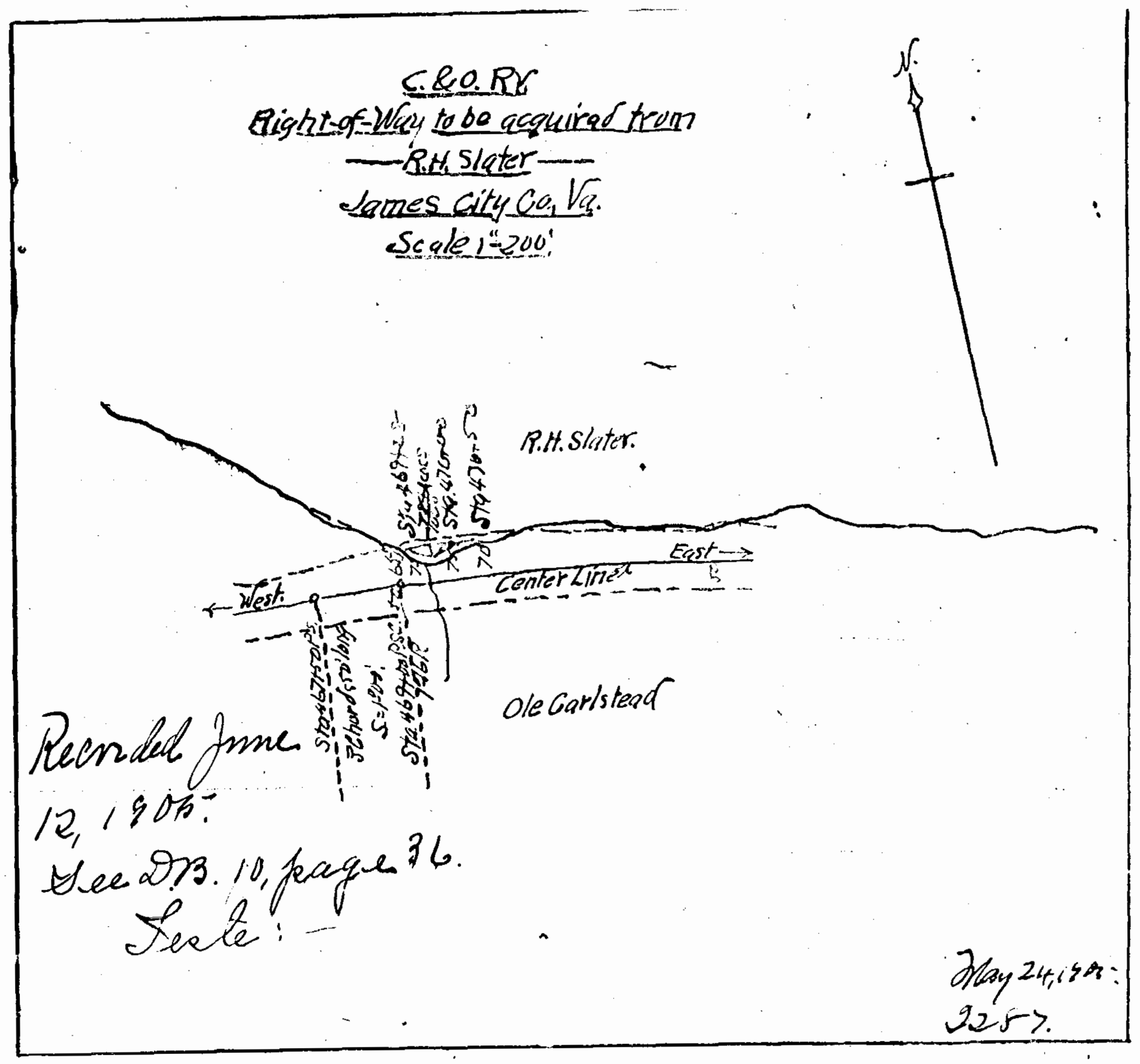
C.&O. RY.
Right-of-Way to be acquired from
—R.H. Slater—
James City Co. Va.
Scale 1"=200'.
R.H. Slater.
West.
East.
Center Line
Ole Carlstead
Recorded June
12, 1905.
See D.B. 10, page 36.
Teste:—
May 24, 1905.
2287.

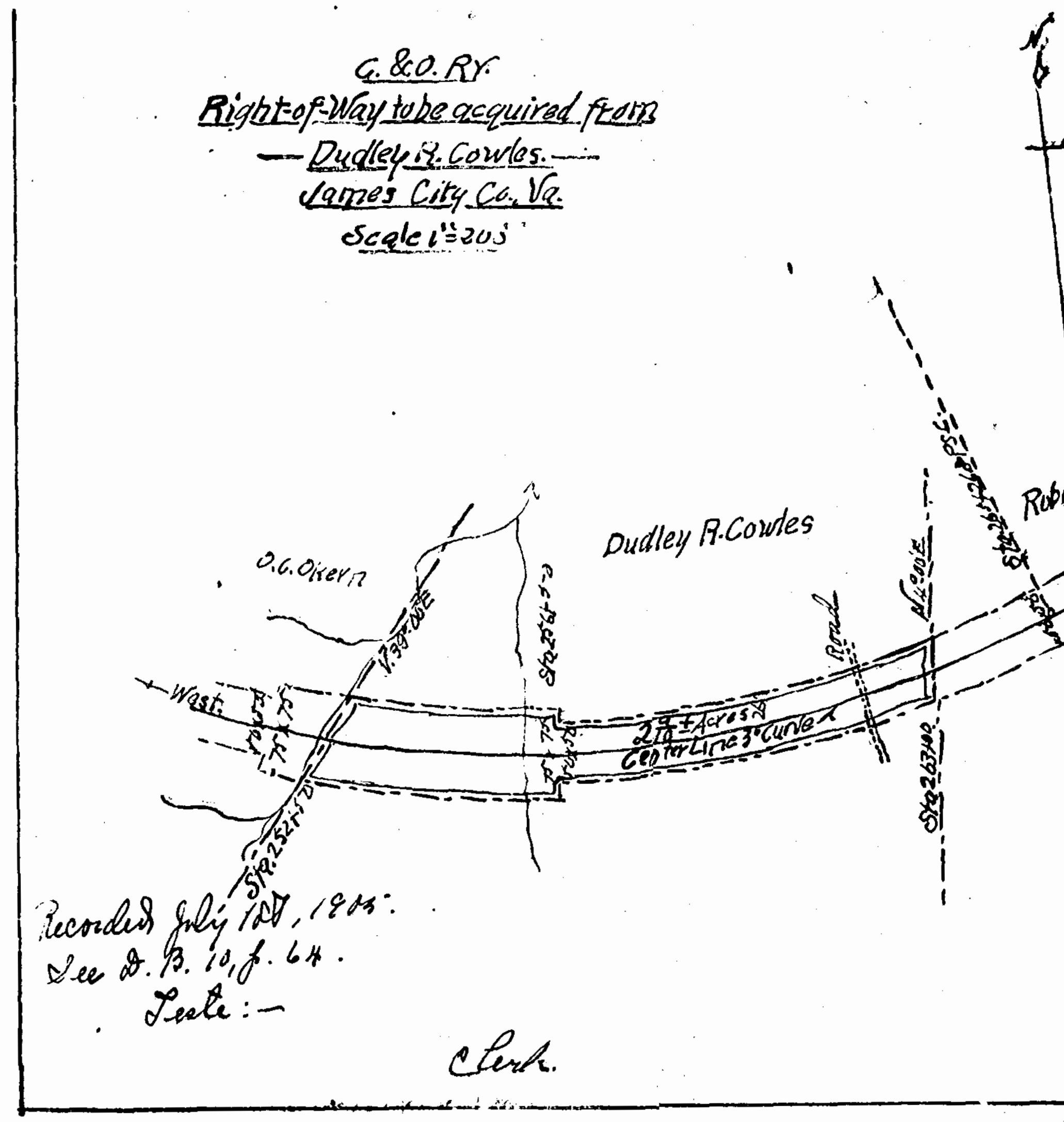
C.&O. RY.
Right-of-Way to be acquired from
—Dudley R. Cowles.—
James City Co. Va.
Scale 1"=200'
O.C. Okern
Dudley R. Cowles
Robert Heath
West.
East.
Center Line 3° Curve
Road
Recorded July 1st, 1905.
See D.B. 10, p. 64.
Teste:—
Clerk.
May 12, 1905.
2287

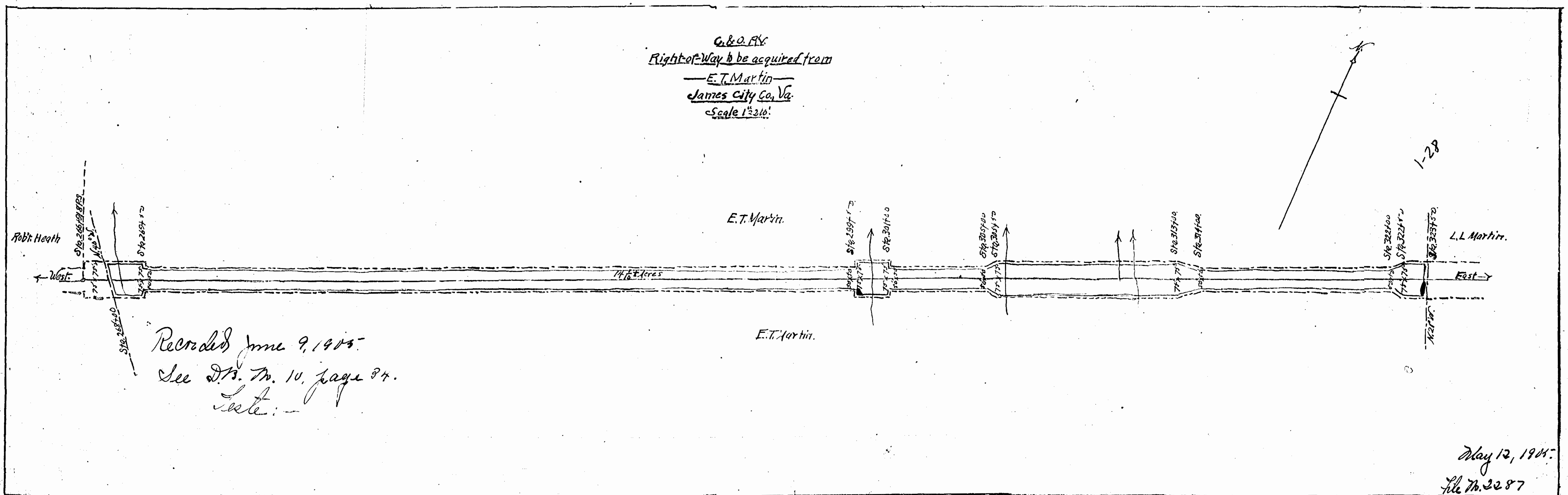
C.&O. RY.
Right-of-Way to be acquired from
—E.T. Martin—
James City Co. Va.
Scale 1"=200'.
Rob't. Heath
West.
E.T. Martin.
14 ± Acres
E.T. Martin.
L.L. Martin.
East.
1-28
Recorded June 9, 1905.
See D.B. No. 10, page 34.
Teste:—
May 12, 1905.
File No. 2287

1-28