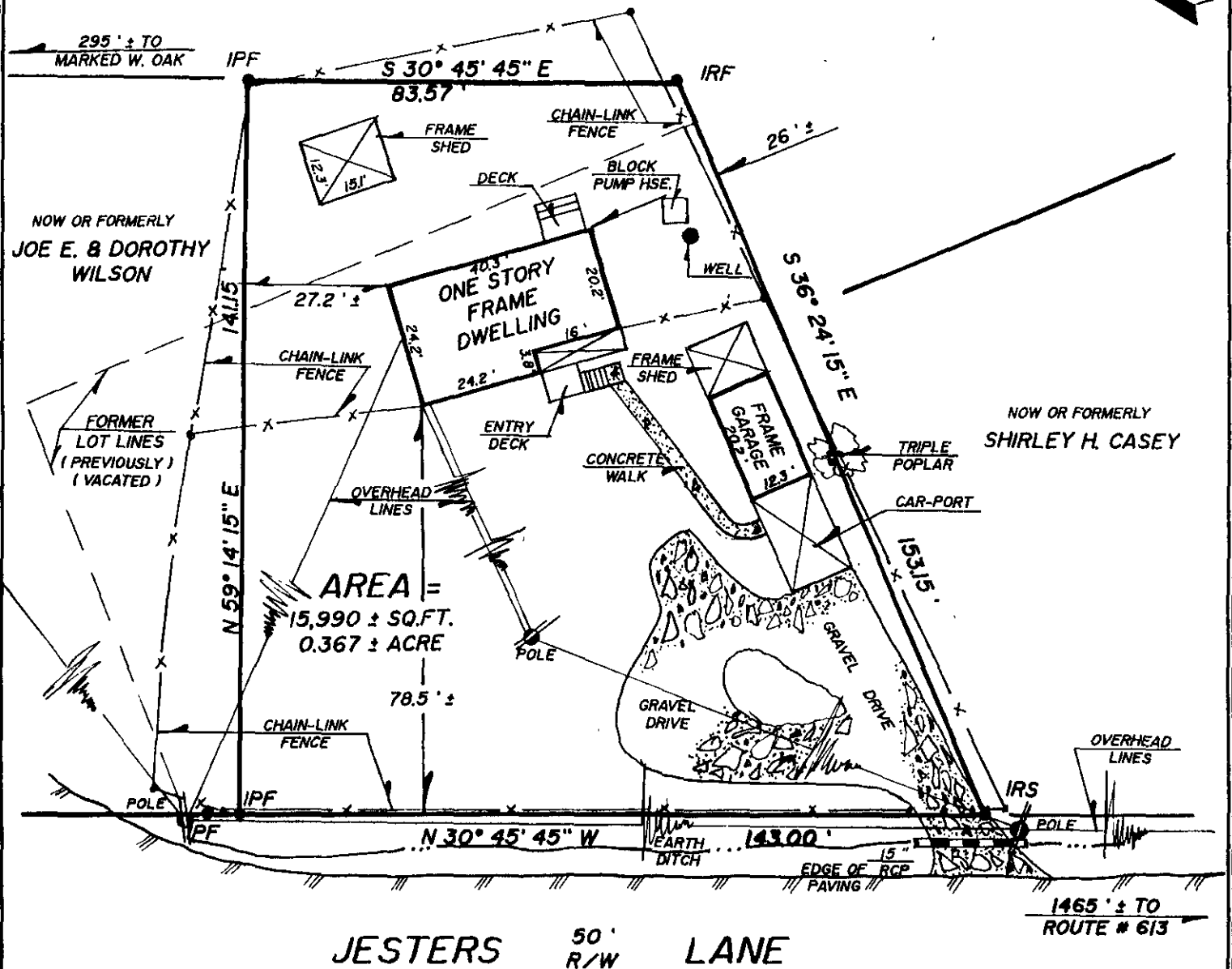
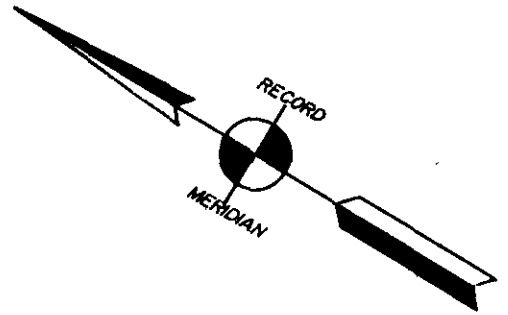



NOW OR FORMERLY
D. C. RENICK ESTATE



NOV 13 5 01 55

FLOOD CERTIFICATION:
PROPERTY SHOWN HEREON APPEARS TO BE IN FLOOD ZONE "X" (AREAS OUT OF THE 500 YEAR FLOOD HAZARD PLAIN), AS SHOWN ON COMMUNITY PANEL # 510 201 0035B, WHICH WAS PREPARED BY THE FEDERAL EMERGENCY MANAGEMENT AGENCY. SAID PANEL HAS AN EFFECTIVE DATE OF FEBRUARY 6, 1991.

NOTE :
UNLESS SHOWN, ALL UTILITIES ARE UNDERGROUND.
ADDRESS :
154 JESTERS LANE



REFERENCES :
DB 127, P. 65
DB 128, P. 583
DB 190, P. 525

IPF - IRON PIPE FOUND
IPS - IRON PIPE SET
IRS - IRON ROD SET
IRF - IRON ROD FOUND

BSL - BLDG. SETBK. LINE

DATE: NOV. 4, 1997
SCALE: 1" = 30'
JO #7999--FB "F"

PHYSICAL SURVEY
OF PROPERTY TO BE CONVEYED TO
DAVID W. WILSON & CHRISTINA J. WILSON
BEING
0.367 +/- ACRE
LOCATED
JAMES CITY COUNTY VIRGINIA
SPEARMAN & ASSOCIATES, P.C.
SURVEYORS AND PLANNERS
5682-A MOORETOWN RD -- WILLIAMSBURG, VA.
(757) 253-8720