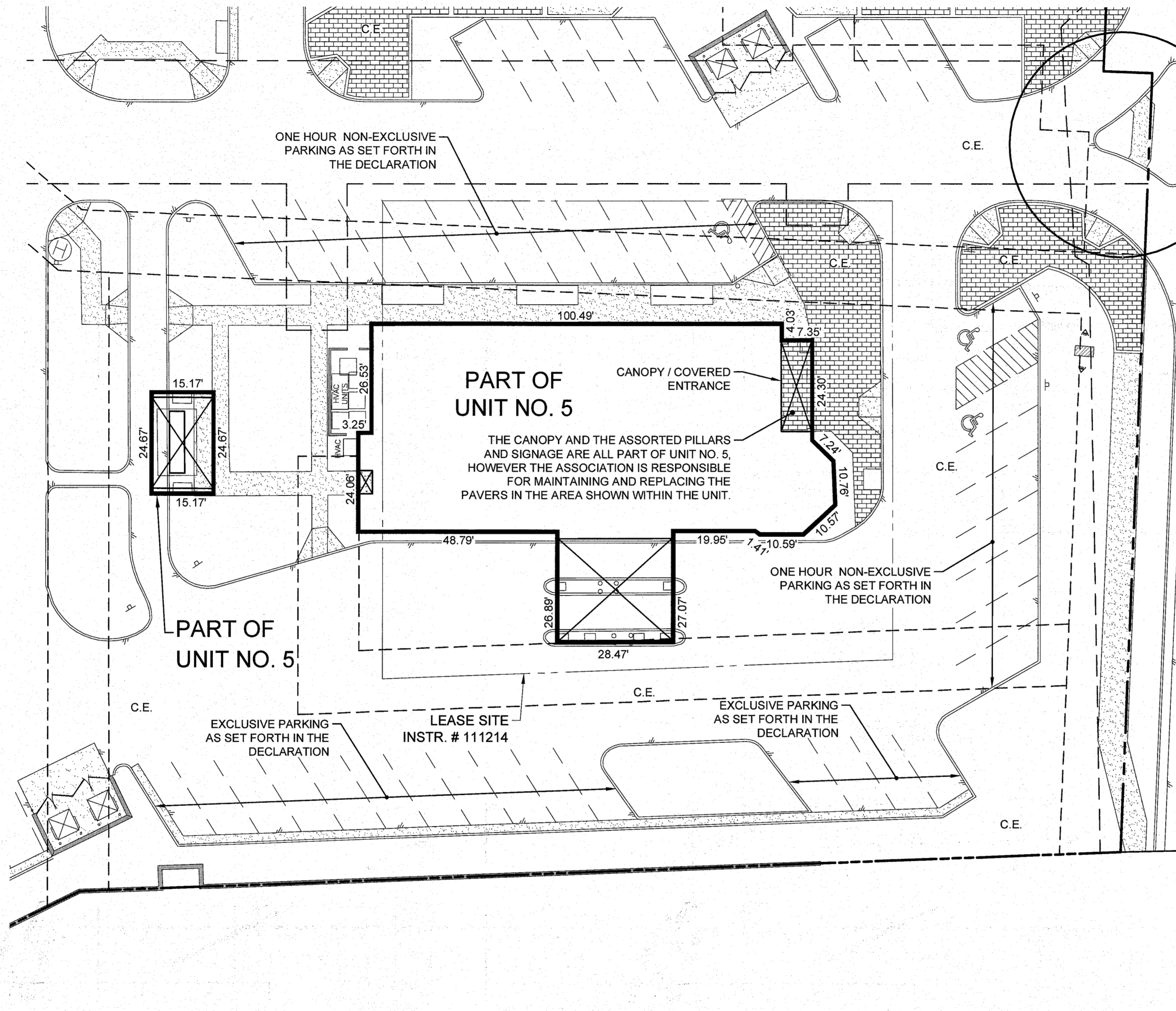
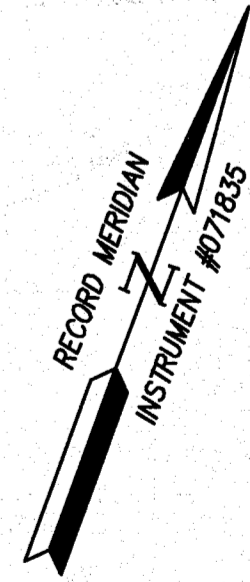
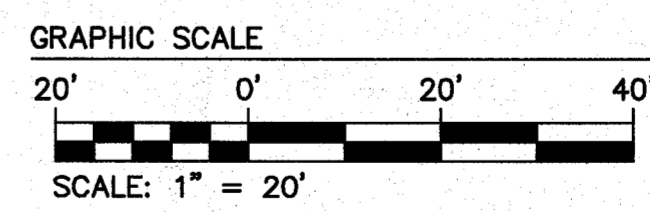


REFER TO SHEETS 1 THRU 6 FOR PLAT INFORMATION




**LEGEND:**

- IRF = IRON ROD FOUND
- "P.K." NF = "P.K." NAIL FOUND
- [Stippled Pattern] CONCRETE SURFACE
- [Brick Pattern] BRICK PAVER SURFACE
- C.E. = COMMON ELEMENT
- [Hatched Pattern] = (L.C.E.) LIMITED COMMON ELEMENT



13	Large (11x17) Plat	Recorded
	herewith as #	211058
Rev.	Date	

City of Williamsburg & County of James City  
 Circuit Court: This PLAT was recorded on March 29, 2021  
 at 3:13 AM/PM PB PG  
 Document # 211058  
 MONA A. FOLEY, CLERK  
*Mona Foley*, Clerk



**AES**  
 CONSULTING ENGINEERS

5249 Olde Towne Road, Suite 1  
 Williamsburg, Virginia 23188  
 Phone: (757) 253-0040  
 Fax: (757) 220-8994  
 www.aesva.com

Hampton Roads | Central Virginia | Middle Peninsula

**EXHIBIT D**  
 CONDOMINIUM PLATS SHOWING  
 SUBMITTED LAND, IMPROVEMENTS AND EXISTING EASEMENTS  
**HIGH STREET CONDOMINIUM**

CITY OF WILLIAMSBURG VIRGINIA

Project Contacts: SJB / CMA  
 Project Number: W10594-00  
 Scale: 1" = 20'  
 Date: 02-26-2021  
 Sheet Number  
**9 OF 13**