

202310608

City of Williamsburg & County of James City
Circuit Court: This PLAT was recorded on
Oct. 12, 2023
at 12:18 AM/PM PB PG
Document # 202310608
ELIZABETH E. O'CONNOR, CLERK
Elizabeth E. O'Connor, Clerk

2 (Large) Small Plat(s) Recorded
herewith as # 202310608

N or F
OLD CAPITOL LODGE 629
c/o TRUSTEES
PARCEL ID: 5230100043
ZONED: R2

PROJECT NO.: S-23-0011
BOUNDARY LINE ADJUSTMENT BETWEEN
THE PROPERTIES OF
**JESSE J. WILLIAMSON, JR.
& LISA L. REID-WILLIAMSON**
AND
DELORIS D. REID
BEING TWO PARCELS OF LAND CONTAINING
2.6888 ACRES
ROBERTS DISTRICT, JAMES CITY COUNTY, VIRGINIA

ADPA A.D. POTTS & ASSOCIATES, INC.
11524 JEFFERSON AVENUE
NEWPORT NEWS, VIRGINIA 23601
PHONE: (757) 595-4610

1" = 30'
MARCH 9, 2023
REV. AUGUST 29, 2023
SHEET 2 OF 2

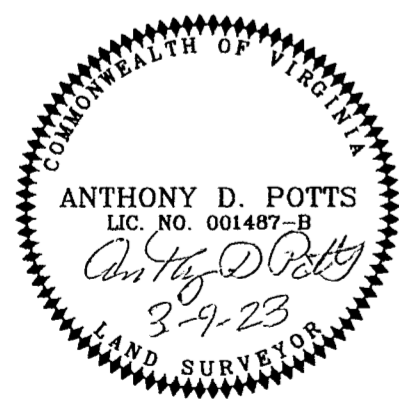
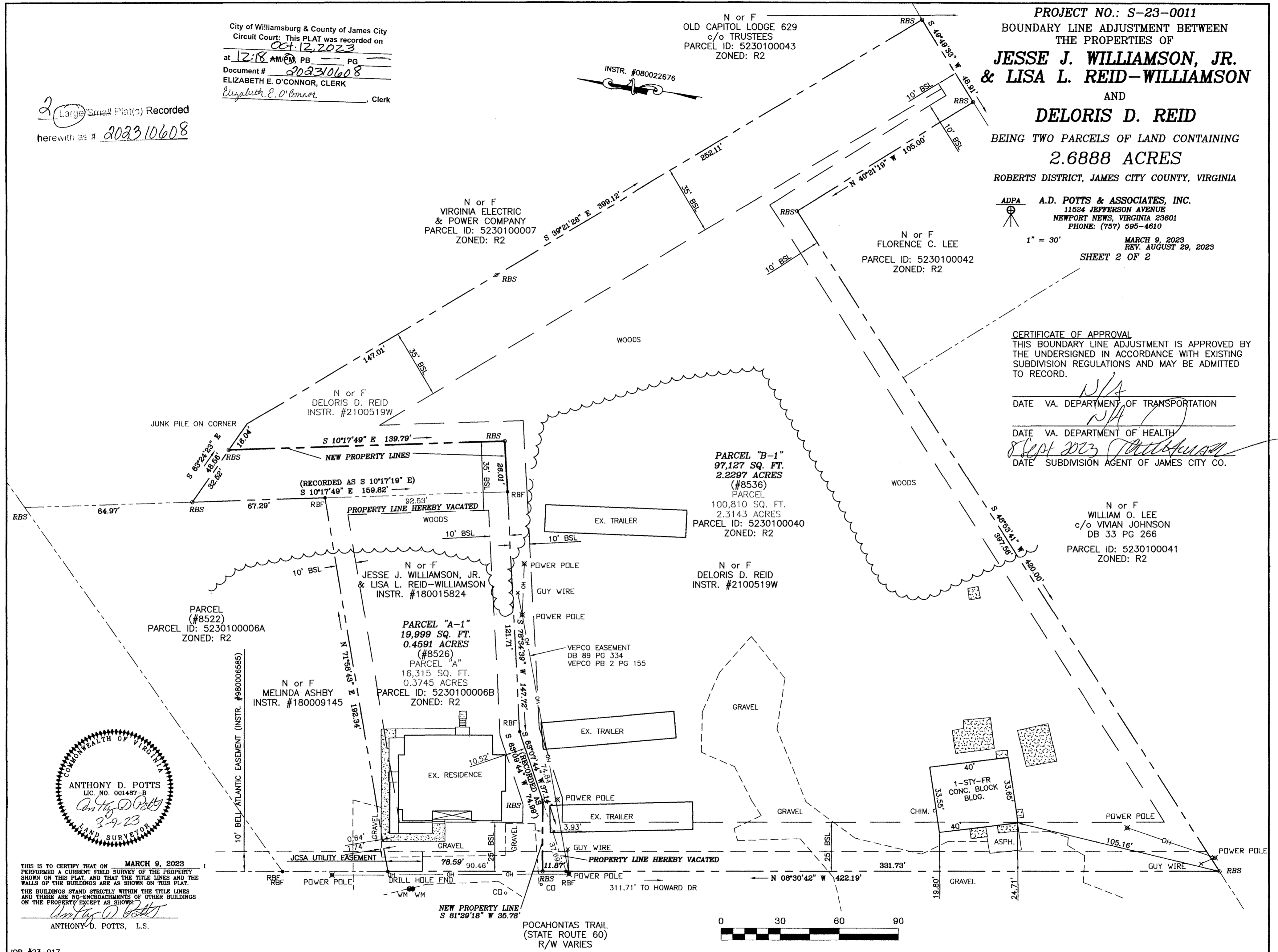
N or F
VIRGINIA ELECTRIC
& POWER COMPANY
PARCEL ID: 5230100007
ZONED: R2

N or F
FLORENCE C. LEE
PARCEL ID: 5230100042
ZONED: R2


CERTIFICATE OF APPROVAL
THIS BOUNDARY LINE ADJUSTMENT IS APPROVED BY
THE UNDERSIGNED IN ACCORDANCE WITH EXISTING
SUBDIVISION REGULATIONS AND MAY BE ADMITTED
TO RECORD.

DATE VA. DEPARTMENT OF TRANSPORTATION
DATE VA. DEPARTMENT OF HEALTH
DATE SUBDIVISION AGENT OF JAMES CITY CO.

N or F
WILLIAM O. LEE
c/o VIVIAN JOHNSON
DB 33 PG 266
PARCEL ID: 5230100041
ZONED: R2



THIS IS TO CERTIFY THAT ON MARCH 9, 2023
PERFORMED A CURRENT FIELD SURVEY OF THE PROPERTY
SHOWN ON THIS PLAT, AND THAT THE TITLE LINES AND THE
WALLS OF THE BUILDINGS ARE AS SHOWN ON THIS PLAT.
THE BUILDINGS STAND STRICTLY WITHIN THE TITLE LINES
AND THERE ARE NO ENCROACHMENTS OF OTHER BUILDINGS
ON THE PROPERTY EXCEPT AS SHOWN.
Anthony D. Potts
ANTHONY D. POTTS, L.S.



JOB #23-017
POCAHONTAS-8536-BLA.DWG
FB 1001
WILLIAMSON/MGP

FILE NO. 10-1348